

ZONING MAP LEGEND

REFERENCE: CHAPTER 17.10 ZONES AND BOUNDARIES

- | | | |
|--|--|----------------|
| | - R1L DISTRICT RESIDENTIAL:
SINGLE FAMILY LIMITED | DENSITY
D-6 |
| | - R1S DISTRICT RESIDENTIAL:
SINGLE FAMILY SUBURBAN | D-6 |
| | - R1FB DISTRICT RESIDENTIAL:
SINGLE FAMILY FACTORY BUILT | D-6 |
| | - R1MH DISTRICT RESIDENTIAL:
SINGLE FAMILY
MANUFACTURED HOME | D-6 |
| | - R2MF DISTRICT RESIDENTIAL:
MULTIPLE FAMILY UNITS | D-3 |
| | - RS DISTRICT RESIDENTIAL
AND SERVICES | D-3 |
| | - C1 DISTRICT COMMERCIAL:
NEIGHBORHOOD SALES AND SERVICES | D-9 |
| | - C2 DISTRICT COMMERCIAL:
GENERAL SALES AND SERVICES | D-9 |
| | - C3 DISTRICT COMMERCIAL:
MINOR INDUSTRIAL | D-9 |
| | - M1 DISTRICT INDUSTRIAL:
GENERAL LIMITED | D-9 |
| | - M2 DISTRICT INDUSTRIAL: HEAVY | D-9 |
| | - P1 DISTRICT PARKING | |
| | - PL DISTRICT PUBLIC LANDS | |
| | - PAD DISTRICT PLANNED
AREA DEVELOPMENT | |
| | - RP DISTRICT RESIDENTIAL PARK | |
| | - GC DISTRICT GOLF COURSE | |



Revised 8/03

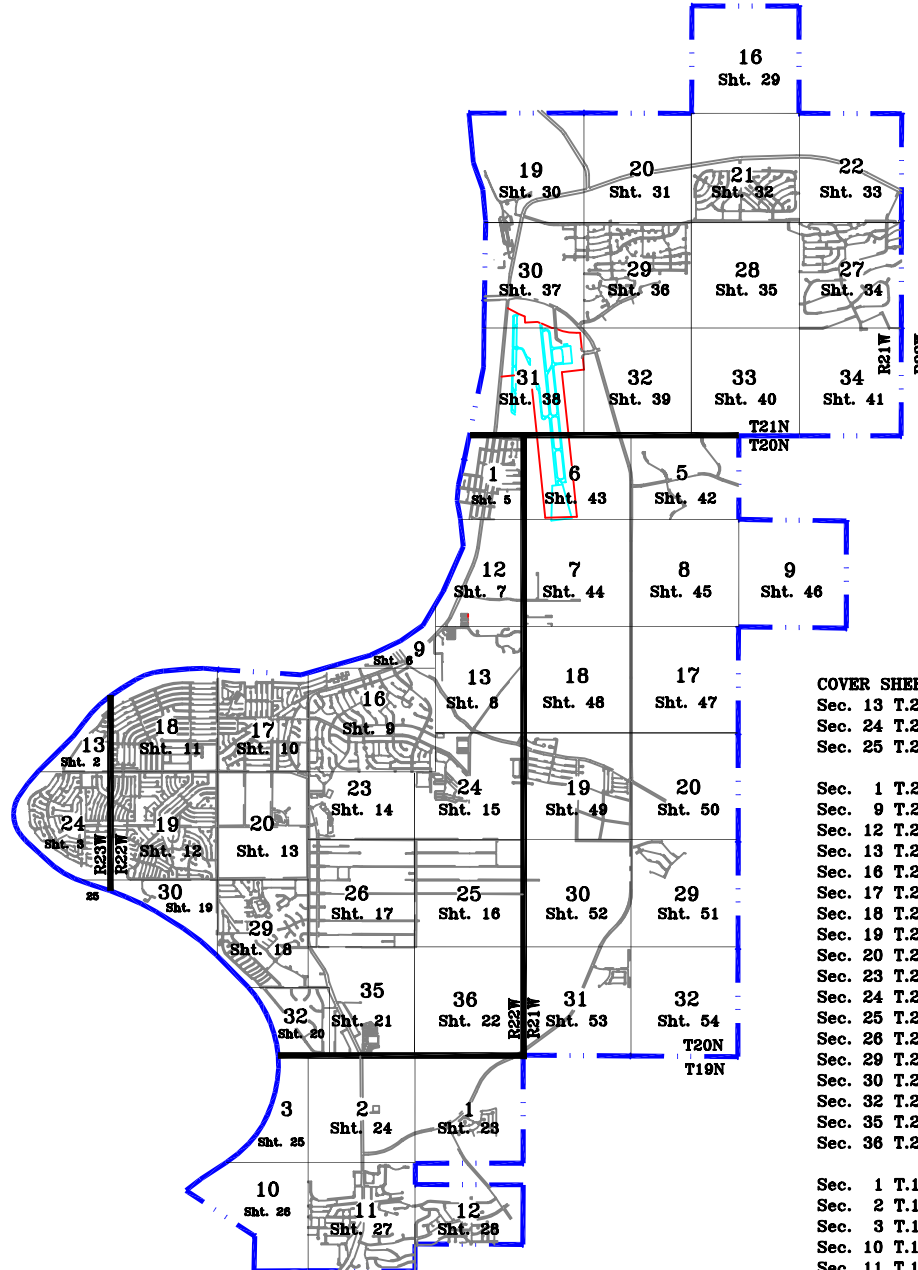


MAPS PUBLISHED BY THE CITY OF BULLHEAD CITY ARE PROVIDED TO ASSIST IN RELATING GEOGRAPHIC FEATURES BASED ON ASSESSOR MAPS, PARCEL MAPS AND FINAL PLATS CURRENTLY AVAILABLE. THIS PRODUCT IS BEING PRESENTED ON AN "AS-IS" BASIS FOR GRAPHICAL PRESENTATION ONLY. THE CITY OF BULLHEAD CITY ASSUMES NO LIABILITY FOR DAMAGES ARISING FROM ERRORS OR OMISSIONS.

ZONING MAPS OF BULLHEAD CITY



BULLHEAD CITY, ARIZONA ZONING MAP REFERENCE



















INDEX

COVER SHEET/LEGEND	Sht. 1	Sec. 16 T.21N., R.21W. Sht. 29
	Sec. 13 T.20N., R.23W. Sht. 2	Sec. 19 T.21N., R.21W. Sht. 30
	Sec. 24 T.20N., R.23W. Sht. 3	Sec. 20 T.21N., R.21W. Sht. 31
	Sec. 25 T.20N., R.23W. Sht. 4	Sec. 21 T.21N., R.21W. Sht. 32
		Sec. 22 T.21N., R.21W. Sht. 33
Sec. 1 T.20N., R.22W. Sht. 5		Sec. 27 T.21N., R.21W. Sht. 34
Sec. 9 T.20N., R.22W. Sht. 6		Sec. 28 T.21N., R.21W. Sht. 35
Sec. 12 T.20N., R.22W. Sht. 7		Sec. 29 T.21N., R.21W. Sht. 36
Sec. 13 T.20N., R.22W. Sht. 8		Sec. 30 T.21N., R.21W. Sht. 37
Sec. 18 T.20N., R.22W. Sht. 9		Sec. 31 T.21N., R.21W. Sht. 38
Sec. 17 T.20N., R.22W. Sht. 10		Sec. 32 T.21N., R.21W. Sht. 39
Sec. 18 T.20N., R.22W. Sht. 11		Sec. 33 T.21N., R.21W. Sht. 40
Sec. 19 T.20N., R.22W. Sht. 12		Sec. 34 T.21N., R.21W. Sht. 41
Sec. 20 T.20N., R.22W. Sht. 13		
Sec. 23 T.20N., R.22W. Sht. 14		Sec. 5 T.20N., R.21W. Sht. 42
Sec. 24 T.20N., R.22W. Sht. 15		Sec. 6 T.20N., R.21W. Sht. 43
Sec. 25 T.20N., R.22W. Sht. 16		Sec. 7 T.20N., R.21W. Sht. 44
Sec. 26 T.20N., R.22W. Sht. 17		Sec. 8 T.20N., R.21W. Sht. 45
Sec. 29 T.20N., R.22W. Sht. 18		Sec. 9 T.20N., R.21W. Sht. 46
Sec. 30 T.20N., R.22W. Sht. 19		Sec. 17 T.20N., R.21W. Sht. 47
Sec. 32 T.20N., R.22W. Sht. 20		Sec. 18 T.20N., R.21W. Sht. 48
Sec. 35 T.20N., R.22W. Sht. 21		Sec. 19 T.20N., R.21W. Sht. 49
Sec. 36 T.20N., R.22W. Sht. 22		Sec. 20 T.20N., R.21W. Sht. 50
		Sec. 29 T.20N., R.21W. Sht. 51
Sec. 1 T.19N., R.22W. Sht. 23		Sec. 30 T.20N., R.21W. Sht. 52
Sec. 2 T.19N., R.22W. Sht. 24		Sec. 31 T.20N., R.21W. Sht. 53
Sec. 3 T.19N., R.22W. Sht. 25		Sec. 32 T.20N., R.21W. Sht. 54
Sec. 10 T.19N., R.22W. Sht. 26		
Sec. 11 T.19N., R.22W. Sht. 27		
Sec. 12 T.19N., R.22W. Sht. 28		

ZONING MAP LEGEND

REFERENCE: CHAPTER 17.10 ZONES AND BOUNDARIES

- | | DENSITY* |
|---|---|
|  | - R1L DISTRICT RESIDENTIAL:
SINGLE FAMILY LIMITED D-6 |
|  | - R1S DISTRICT RESIDENTIAL:
SINGLE FAMILY SUBURBAN D-6 |
|  | - R1FB DISTRICT RESIDENTIAL:
SINGLE FAMILY FACTORY BUILT D-6 |
|  | - R1MH DISTRICT RESIDENTIAL:
SINGLE FAMILY MANUFACTURED HOME D-6 |
|  | - R2MF DISTRICT RESIDENTIAL:
MULTIPLE FAMILY UNITS D-3 |
|  | - RS DISTRICT RESIDENTIAL
AND SERVICES D-3 |
|  | - C1 DISTRICT COMMERCIAL:
NEIGHBORHOOD SALES AND SERVICES D-9 |
|  | - C2 DISTRICT COMMERCIAL:
GENERAL SALES AND SERVICES D-9 |
|  | - C3 DISTRICT COMMERCIAL:
MINOR INDUSTRIAL D-9 |
|  | - M1 DISTRICT INDUSTRIAL:
GENERAL LIMITED D-9 |
|  | - M2 DISTRICT INDUSTRIAL: HEAVY D-9 |
|  | - P1 DISTRICT PARKING |
|  | - PL DISTRICT PUBLIC LANDS |
|  | - PAD DISTRICT PLANNED
AREA DEVELOPMENT |
|  | - RP DISTRICT RESIDENTIAL PARK |
|  | - GC DISTRICT GOLF COURSE |

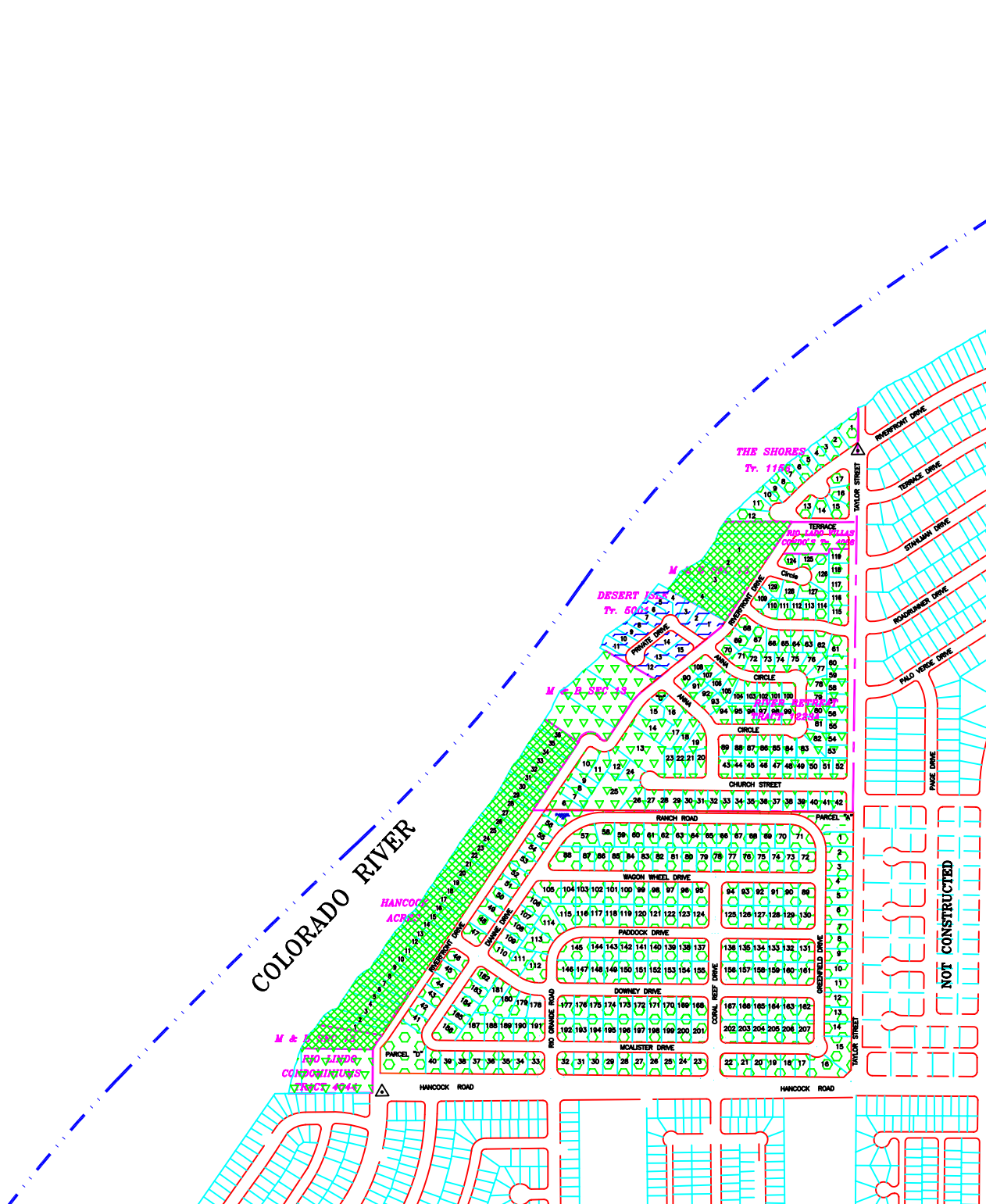
DENSITY*

* Density district unless otherwise noted. See a Planner for more information.



MAPS PUBLISHED BY THE CITY OF BULLHEAD CITY ARE PROVIDED TO ASSIST IN RELATING GEOGRAPHIC FEATURES BASED ON ASSESSOR MAPS, PARCEL MAPS AND FINAL PLATS CURRENTLY AVAILABLE. THIS PRODUCT IS BEING PRESENTED ON AN "AS-IS" BASIS FOR GRAPHICAL PRESENTATION ONLY. THE CITY OF BULLHEAD CITY ASSUMES NO LIABILITY FOR DAMAGES ARISING FROM ERRORS OR OMISSIONS.


Revised 1/13/06



DATE: APRIL 10, 1998
DRAWN BY: JIM
CHECKED BY: JIM
FILE NAME: C:\P\B\BASEL\ZMAP23.DWG

REVISIONS:
UPDATED: JUNE 1998

ZONING MAP
SECTION 13, T.20N., R.23W.



















BULLHEAD CITY
DEVELOPMENT DEPARTMENT
COMMUNITY PLANNING
BULLHEAD CITY, ARIZONA 86442
PHONE (602) 763-0123

2

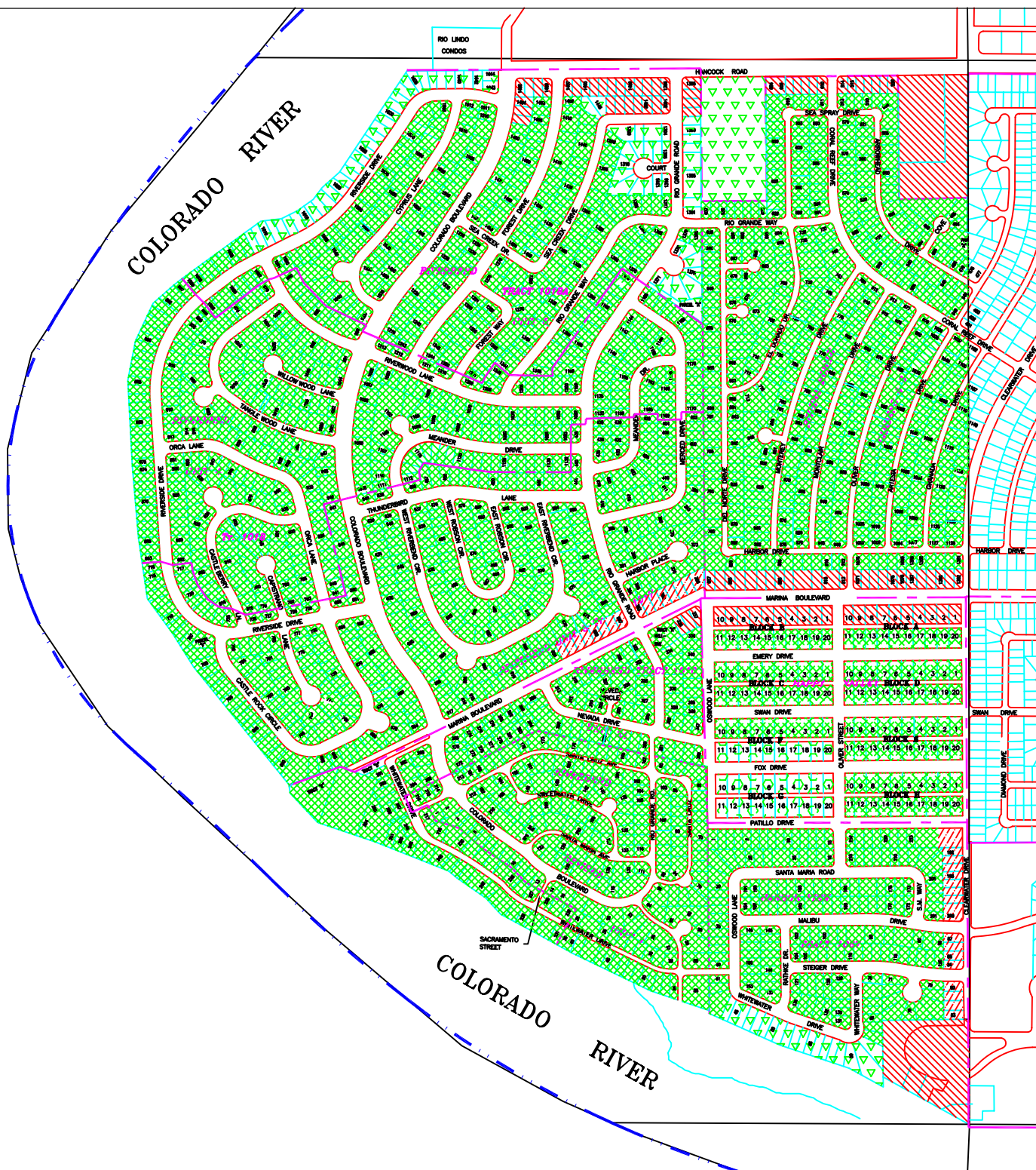
ZONING MAP LEGEND

REFERENCE: CHAPTER 17.10 ZONES AND BOUNDARIES

- | | | |
|---|--|-----|
|  | - R1L DISTRICT RESIDENTIAL:
SINGLE FAMILY LIMITED | D-6 |
|  | - R1S DISTRICT RESIDENTIAL:
SINGLE FAMILY SUBURBAN | D-6 |
|  | - R1FB DISTRICT RESIDENTIAL:
SINGLE FAMILY FACTORY BUILT | D-6 |
|  | - R1MH DISTRICT RESIDENTIAL:
SINGLE FAMILY
MANUFACTURED HOME | D-6 |
|  | - R2MF DISTRICT RESIDENTIAL:
MULTIPLE FAMILY UNITS | D-3 |
|  | - RS DISTRICT RESIDENTIAL
AND SERVICES | D-3 |
|  | - C1 DISTRICT COMMERCIAL:
NEIGHBORHOOD SALES AND SERVICES | D-9 |
|  | - C2 DISTRICT COMMERCIAL:
GENERAL SALES AND SERVICES | D-9 |
|  | - C3 DISTRICT COMMERCIAL:
MINOR INDUSTRIAL | D-9 |
|  | - M1 DISTRICT INDUSTRIAL:
GENERAL LIMITED | D-9 |
|  | - M2 DISTRICT INDUSTRIAL: HEAVY | D-9 |
|  | - P1 DISTRICT PARKING | |
|  | - PL DISTRICT PUBLIC LANDS | |
|  | - PAD DISTRICT PLANNED
AREA DEVELOPMENT | |
|  | - RP DISTRICT RESIDENTIAL PARK | |
|  | - GC DISTRICT GOLF COURSE | |

DENSITY*

* Density district unless otherwise noted. See a Planner for more information.




MAPS PUBLISHED BY THE CITY OF BULLHEAD CITY ARE PROVIDED TO ASSIST IN RELATING GEOGRAPHIC FEATURES BASED ON ASSESSOR MAPS, PARCEL MAPS AND FINAL PLATS CURRENTLY AVAILABLE. THIS PRODUCT IS BEING PRESENTED ON AN "AS-IS" BASIS FOR GRAPHICAL PRESENTATION ONLY. THE CITY OF BULLHEAD CITY ASSUMES NO LIABILITY FOR DAMAGES ARISING FROM ERRORS OR OMISSIONS.

Revised 1/13/06

DATE: APRIL 10, 1998
 DRAWN BY: JIM FOOTE
 FILE NAME: C:\P\CH\BASE\Z24R23W.DWG

REVISIONS:
 UPDATED: JUNE 1998

ZONING MAP
 SECTION 24, T.20N., R.23W.



















BULLHEAD CITY
 DEVELOPMENT DEPARTMENT
 COMMUNITY PLANNING & ZONING
 BULLHEAD CITY, ARIZONA 86442
 PHONE (602) 763-0123

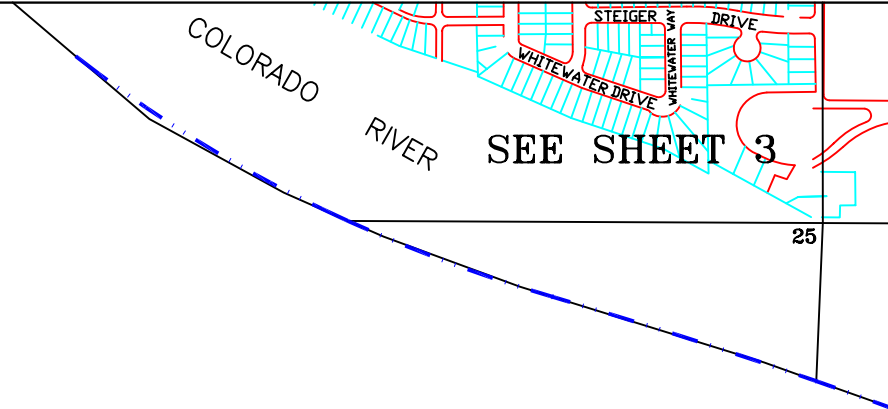
C3


ZONING MAP LEGEND

REFERENCE: CHAPTER 17.10 ZONES AND BOUNDARIES

- | | DENSITY* |
|--|----------|
|  - R1L DISTRICT RESIDENTIAL: SINGLE FAMILY LIMITED | D-6 |
|  - R1S DISTRICT RESIDENTIAL: SINGLE FAMILY SUBURBAN | D-6 |
|  - R1FB DISTRICT RESIDENTIAL: SINGLE FAMILY FACTORY BUILT | D-6 |
|  - R1MH DISTRICT RESIDENTIAL: SINGLE FAMILY MANUFACTURED HOME | D-6 |
|  - R2MF DISTRICT RESIDENTIAL: MULTIPLE FAMILY UNITS | D-3 |
|  - RS DISTRICT RESIDENTIAL AND SERVICES | D-3 |
|  - C1 DISTRICT COMMERCIAL: NEIGHBORHOOD SALES AND SERVICES | D-9 |
|  - C2 DISTRICT COMMERCIAL: GENERAL SALES AND SERVICES | D-9 |
|  - C3 DISTRICT COMMERCIAL: MINOR INDUSTRIAL | D-9 |
|  - M1 DISTRICT INDUSTRIAL: GENERAL LIMITED | D-9 |
|  - M2 DISTRICT INDUSTRIAL: HEAVY | D-9 |
|  - P1 DISTRICT PARKING | |
|  - PL DISTRICT PUBLIC LANDS | |
|  - PAD DISTRICT PLANNED AREA DEVELOPMENT | |
|  - RP DISTRICT RESIDENTIAL PARK | |
|  - GC DISTRICT GOLF COURSE | |

* Density district unless otherwise noted. See a Planner for more information.



















DATE: APRIL 10, 1998 DRAWN BY: JAL CHECKED BY: JAL FILE NAME: C:\PAPER\BASE\Z172025.DWG	ZONING MAP SECTION 25, T.20N., R.23W.	
REVISIONS: UPDATED: JUNE 1998		
BULLHEAD CITY COMMUNITY DEVELOPMENT DEPARTMENT BULLHEAD CITY, ARIZONA 86442		PHONE (602) 763-0123
4		

MAPS PUBLISHED BY THE CITY OF BULLHEAD CITY ARE PROVIDED TO ASSIST IN RELATING GEOGRAPHIC FEATURES BASED ON ASSESSOR MAPS, PARCEL MAPS AND FINAL PLATS CURRENTLY AVAILABLE. THIS PRODUCT IS BEING PRESENTED ON AN "AS-IS" BASIS FOR GRAPHICAL PRESENTATION ONLY. THE CITY OF BULLHEAD CITY ASSUMES NO LIABILITY FOR DAMAGES ARISING FROM ERRORS OR OMISSIONS.

Revised 1/13/06

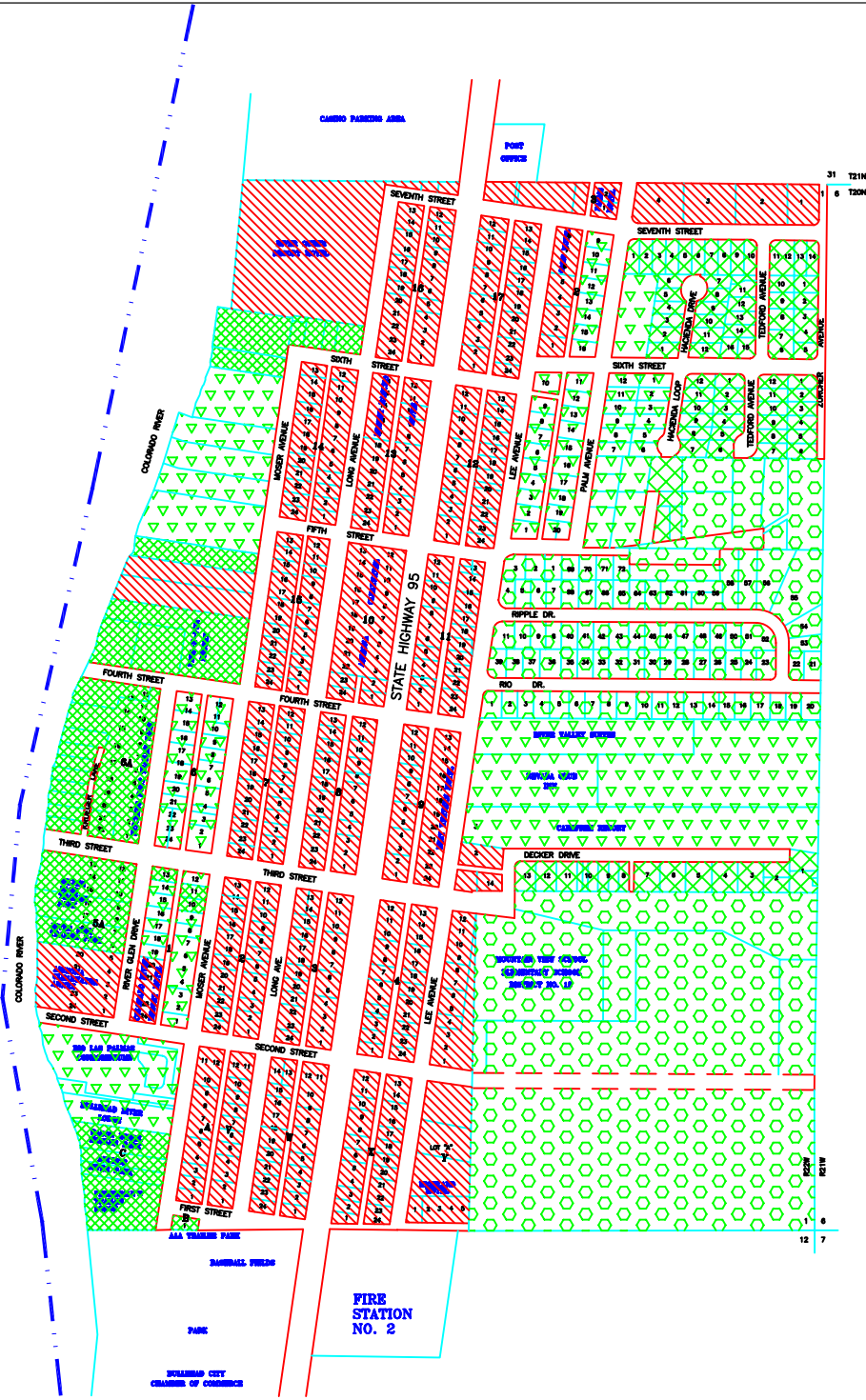
ZONING MAP LEGEND

REFERENCE: CHAPTER 17.10 ZONES AND BOUNDARIES

- | | DENSITY* |
|---|---|
|  | - R1L DISTRICT RESIDENTIAL:
SINGLE FAMILY LIMITED D-6 |
|  | - R1S DISTRICT RESIDENTIAL:
SINGLE FAMILY SUBURBAN D-6 |
|  | - R1FB DISTRICT RESIDENTIAL:
SINGLE FAMILY FACTORY BUILT D-6 |
|  | - R1MH DISTRICT RESIDENTIAL:
SINGLE FAMILY MANUFACTURED HOME D-6 |
|  | - R2MF DISTRICT RESIDENTIAL:
MULTIPLE FAMILY UNITS D-3 |
|  | - RS DISTRICT RESIDENTIAL
AND SERVICES D-3 |
|  | - C1 DISTRICT COMMERCIAL:
NEIGHBORHOOD SALES AND SERVICES D-9 |
|  | - C2 DISTRICT COMMERCIAL:
GENERAL SALES AND SERVICES D-9 |
|  | - C3 DISTRICT COMMERCIAL:
MINOR INDUSTRIAL D-9 |
|  | - M1 DISTRICT INDUSTRIAL:
GENERAL LIMITED D-9 |
|  | - M2 DISTRICT INDUSTRIAL: HEAVY D-9 |
|  | - P1 DISTRICT PARKING |
|  | - PL DISTRICT PUBLIC LANDS |
|  | - PAD DISTRICT PLANNED
AREA DEVELOPMENT |
|  | - RP DISTRICT RESIDENTIAL PARK |
|  | - GC DISTRICT GOLF COURSE |

DENSITY*

* Density district unless otherwise noted. See a Planner for more information.



















MAPS PUBLISHED BY THE CITY OF BULLHEAD CITY ARE PROVIDED TO ASSIST IN RELATING GEOGRAPHIC FEATURES BASED ON ASSESSOR MAPS, PARCEL MAPS AND FINAL PLATS CURRENTLY AVAILABLE. THIS PRODUCT IS BEING PRESENTED ON AN "AS-IS" BASIS FOR GRAPHICAL PRESENTATION ONLY. THE CITY OF BULLHEAD CITY ASSUMES NO LIABILITY FOR DAMAGES ARISING FROM ERRORS OR OMISSIONS.

Revised 1/13/06

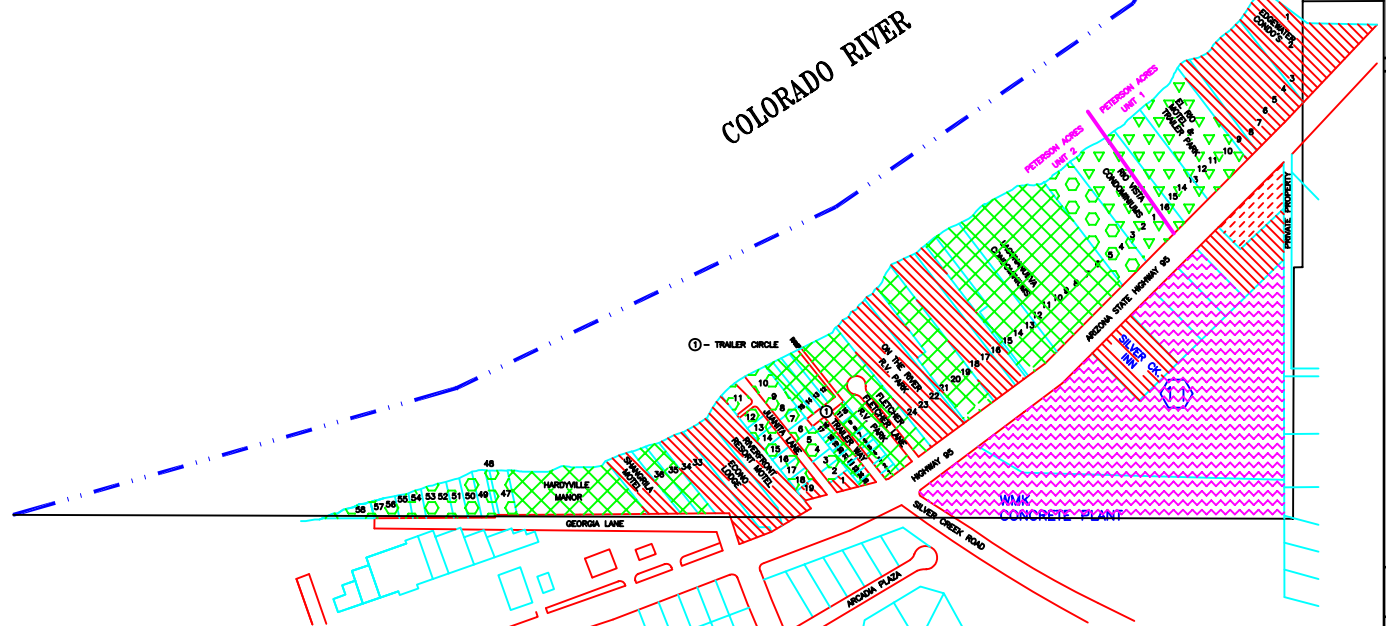
ZONING MAP LEGEND

REFERENCE: CHAPTER 17.10 ZONES AND BOUNDARIES

- | | DENSITY* |
|--|----------|
|  - R1L DISTRICT RESIDENTIAL: SINGLE FAMILY LIMITED | D-6 |
|  - R1S DISTRICT RESIDENTIAL: SINGLE FAMILY SUBURBAN | D-6 |
|  - R1FB DISTRICT RESIDENTIAL: SINGLE FAMILY FACTORY BUILT | D-6 |
|  - R1MH DISTRICT RESIDENTIAL: SINGLE FAMILY MANUFACTURED HOME | D-6 |
|  - R2MF DISTRICT RESIDENTIAL: MULTIPLE FAMILY UNITS | D-3 |
|  - RS DISTRICT RESIDENTIAL AND SERVICES | D-3 |
|  - C1 DISTRICT COMMERCIAL: NEIGHBORHOOD SALES AND SERVICES | D-9 |
|  - C2 DISTRICT COMMERCIAL: GENERAL SALES AND SERVICES | D-9 |
|  - C3 DISTRICT COMMERCIAL: MINOR INDUSTRIAL | D-9 |
|  - M1 DISTRICT INDUSTRIAL: GENERAL LIMITED | D-9 |
|  - M2 DISTRICT INDUSTRIAL: HEAVY | D-9 |
|  - P1 DISTRICT PARKING | |
|  - PL DISTRICT PUBLIC LANDS | |
|  - PAD DISTRICT PLANNED AREA DEVELOPMENT | |
|  - RP DISTRICT RESIDENTIAL PARK | |
|  - GC DISTRICT GOLF COURSE | |

DENSITY*

* Density district unless otherwise noted. See a Planner for more information.



MAPS PUBLISHED BY THE CITY OF BULLHEAD CITY ARE PROVIDED TO ASSIST IN RELATING GEOGRAPHIC FEATURES BASED ON ASSESSOR MAPS, PARCEL MAPS AND FINAL PLATS CURRENTLY AVAILABLE. THIS PRODUCT IS BEING PRESENTED ON AN "AS-IS" BASIS FOR GRAPHICAL PRESENTATION ONLY. THE CITY OF BULLHEAD CITY ASSUMES NO LIABILITY FOR DAMAGES ARISING FROM ERRORS OR OMISSIONS.

Revised 1/13/06

DATE: APRIL 10, 1998
 DRAWN BY: JAL
 CHECKED BY: JAL
 FILE NAME: C:\PROJECTS\BASA\9720R22.DWG

REVISIONS:
 UPDATED: JUNE 1998

















ZONING MAP
 SECTION 9, T.20N., R.22W.



BULLHEAD CITY
 DEVELOPMENT DEPARTMENT
 COMMUNITY PLANNING
 BULLHEAD CITY, ARIZONA 86442
 PHONE (602) 763-0123

ZONING MAP LEGEND

REFERENCE: CHAPTER 17.10 ZONES AND BOUNDARIES

- | | | |
|---|--|-----|
|  | - R1L DISTRICT RESIDENTIAL:
SINGLE FAMILY LIMITED | D-6 |
|  | - R1S DISTRICT RESIDENTIAL:
SINGLE FAMILY SUBURBAN | D-6 |
|  | - R1FB DISTRICT RESIDENTIAL:
SINGLE FAMILY FACTORY BUILT | D-6 |
|  | - R1MH DISTRICT RESIDENTIAL:
SINGLE FAMILY
MANUFACTURED HOME | D-6 |
|  | - R2MF DISTRICT RESIDENTIAL:
MULTIPLE FAMILY UNITS | D-3 |
|  | - RS DISTRICT RESIDENTIAL
AND SERVICES | D-3 |
|  | - C1 DISTRICT COMMERCIAL:
NEIGHBORHOOD SALES AND SERVICES | D-9 |
|  | - C2 DISTRICT COMMERCIAL:
GENERAL SALES AND SERVICES | D-9 |
|  | - C3 DISTRICT COMMERCIAL:
MINOR INDUSTRIAL | D-9 |
|  | - M1 DISTRICT INDUSTRIAL:
GENERAL LIMITED | D-9 |
|  | - M2 DISTRICT INDUSTRIAL: HEAVY | D-9 |
|  | - P1 DISTRICT PARKING | |
|  | - PL DISTRICT PUBLIC LANDS | |
|  | - PAD DISTRICT PLANNED
AREA DEVELOPMENT | |
|  | - RP DISTRICT RESIDENTIAL PARK | |
|  | - GC DISTRICT GOLF COURSE | |

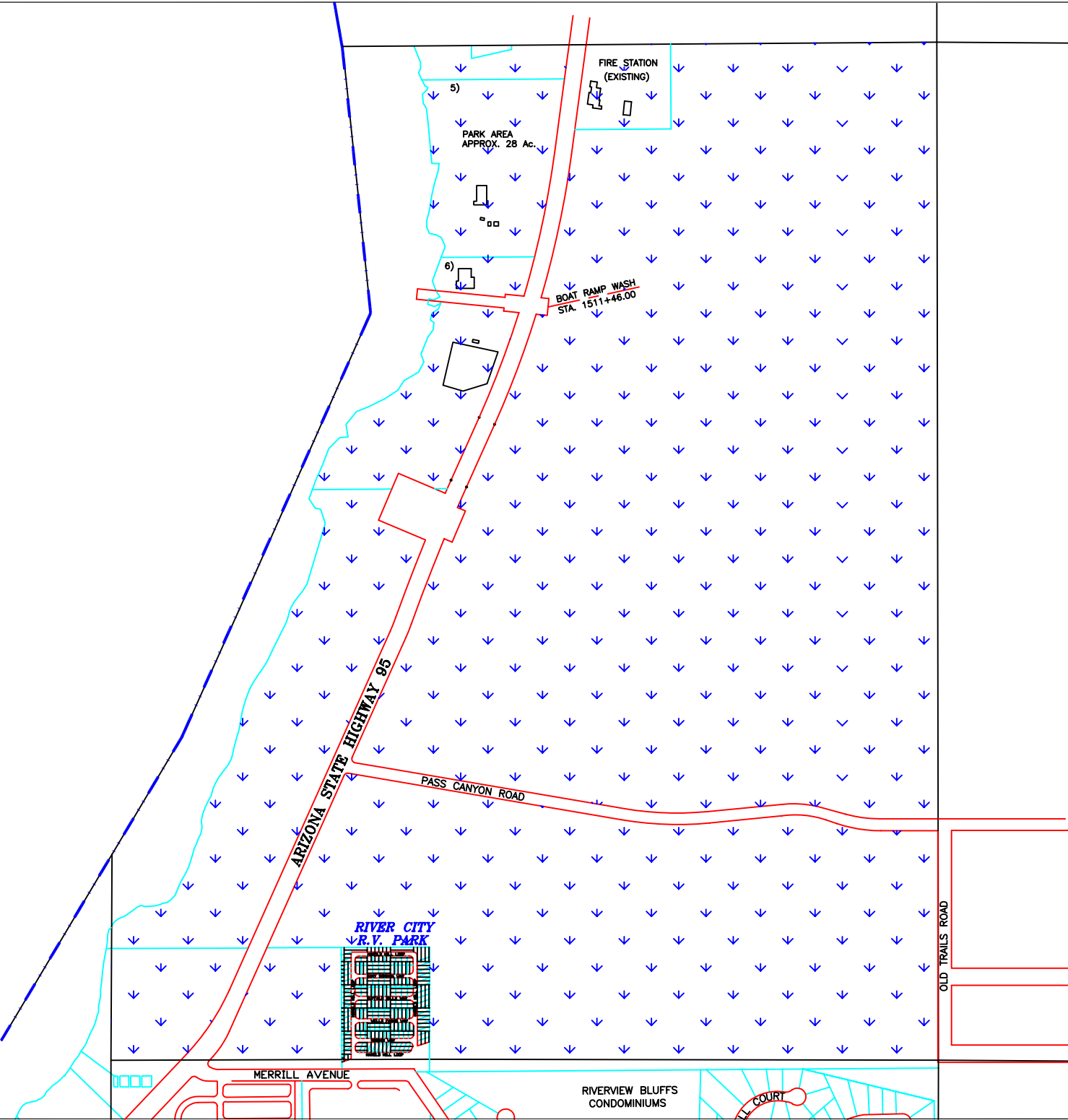
DENSITY*



* Density district unless otherwise noted. See a Planner for more information.



MAPS PUBLISHED BY THE CITY OF BULLHEAD CITY ARE PROVIDED TO ASSIST IN RELATING GEOGRAPHIC FEATURES BASED ON ASSESSOR MAPS, PARCEL MAPS AND FINAL PLATS CURRENTLY AVAILABLE. THIS PRODUCT IS BEING PRESENTED ON AN "AS-IS" BASIS FOR GRAPHICAL PRESENTATION ONLY. THE CITY OF BULLHEAD CITY ASSUMES NO LIABILITY FOR DAMAGES ARISING FROM ERRORS OR OMISSIONS.

















Revised 1/13/06



DATE: APRIL 10, 1998
DRAWN BY: JAL
CHECKED BY: JAL
FILE NAME: C:\PAREL\BASE\1720R22.DWG
REVISIONS:
UPDATED: JUNE 1998
ZONING MAP
SECTION 12, T.20N., R.22W.

BULLHEAD CITY
COMMUNITY DEVELOPMENT DEPARTMENT
BULLHEAD CITY, ARIZONA 86442
PHONE (602) 763-0123


ZONING MAP LEGEND

REFERENCE: CHAPTER 17.10 ZONES AND BOUNDARIES

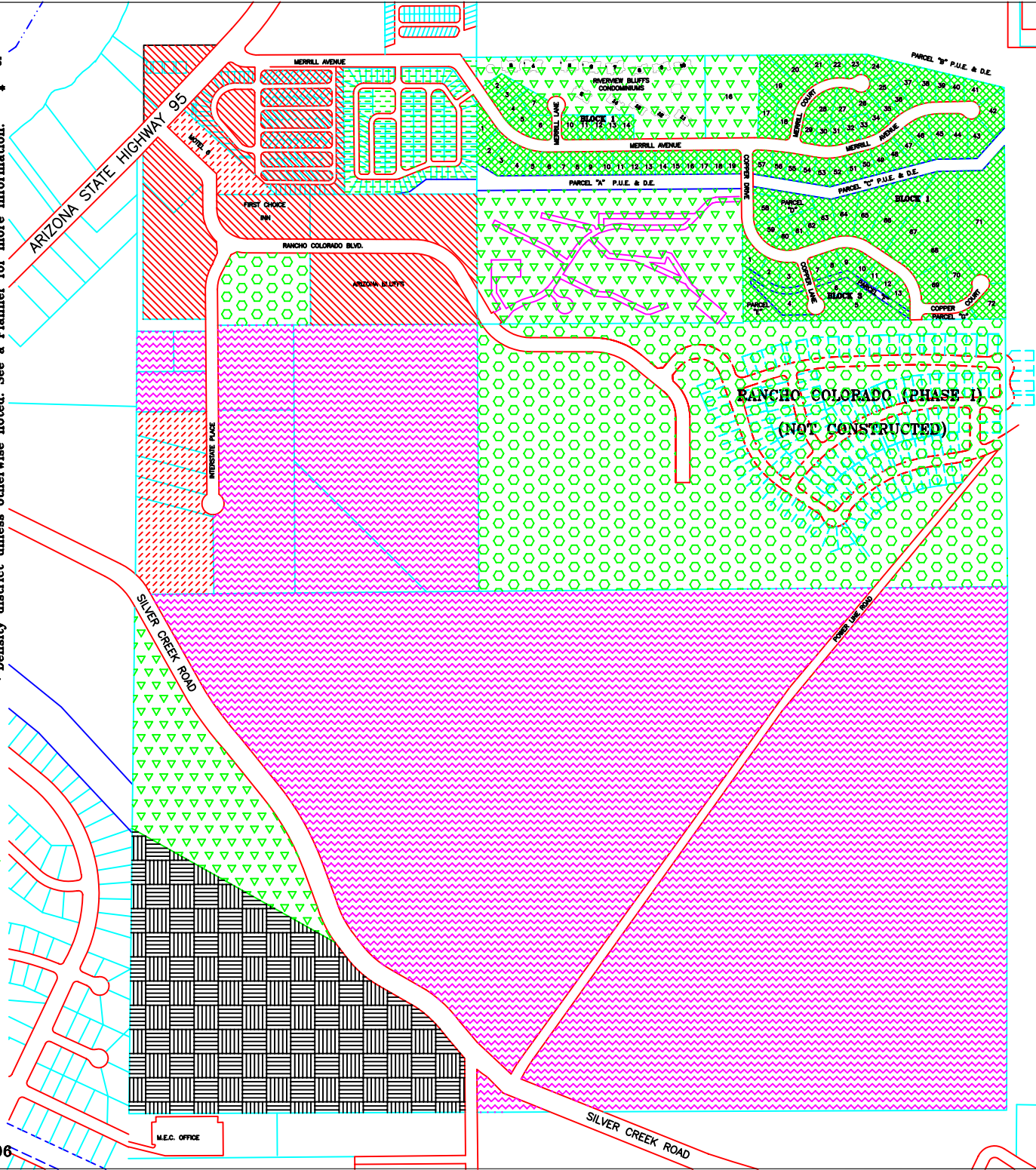
- | | | |
|---|--|-----|
|  | - R1L DISTRICT RESIDENTIAL:
SINGLE FAMILY LIMITED | D-6 |
|  | - R1S DISTRICT RESIDENTIAL:
SINGLE FAMILY SUBURBAN | D-6 |
|  | - R1FB DISTRICT RESIDENTIAL:
SINGLE FAMILY FACTORY BUILT | D-6 |
|  | - R1MH DISTRICT RESIDENTIAL:
SINGLE FAMILY
MANUFACTURED HOME | D-6 |
|  | - R2MF DISTRICT RESIDENTIAL:
MULTIPLE FAMILY UNITS | D-3 |
|  | - RS DISTRICT RESIDENTIAL
AND SERVICES | D-3 |
|  | - C1 DISTRICT COMMERCIAL:
NEIGHBORHOOD SALES AND SERVICES | D-9 |
|  | - C2 DISTRICT COMMERCIAL:
GENERAL SALES AND SERVICES | D-9 |
|  | - C3 DISTRICT COMMERCIAL:
MINOR INDUSTRIAL | D-9 |
|  | - M1 DISTRICT INDUSTRIAL:
GENERAL LIMITED | D-9 |
|  | - M2 DISTRICT INDUSTRIAL: HEAVY | D-9 |
|  | - P1 DISTRICT PARKING | |
|  | - PL DISTRICT PUBLIC LANDS | |
|  | - PAD DISTRICT PLANNED
AREA DEVELOPMENT | |
|  | - RP DISTRICT RESIDENTIAL PARK | |
|  | - GC DISTRICT GOLF COURSE | |

DENSITY*

* Density district unless otherwise noted. See a Planner for more information.



















Revised 1/13/06



MAPS PUBLISHED BY THE CITY OF BULLHEAD CITY ARE PROVIDED TO ASSIST IN RELATING GEOGRAPHIC FEATURES BASED ON ASSESSOR MAPS, PARCEL MAPS AND FINAL PLATS CURRENTLY AVAILABLE. THIS PRODUCT IS BEING PRESENTED ON AN "AS-IS" BASIS FOR GRAPHICAL PRESENTATION ONLY. THE CITY OF BULLHEAD CITY ASSUMES NO LIABILITY FOR DAMAGES ARISING FROM ERRORS OR OMISSIONS.

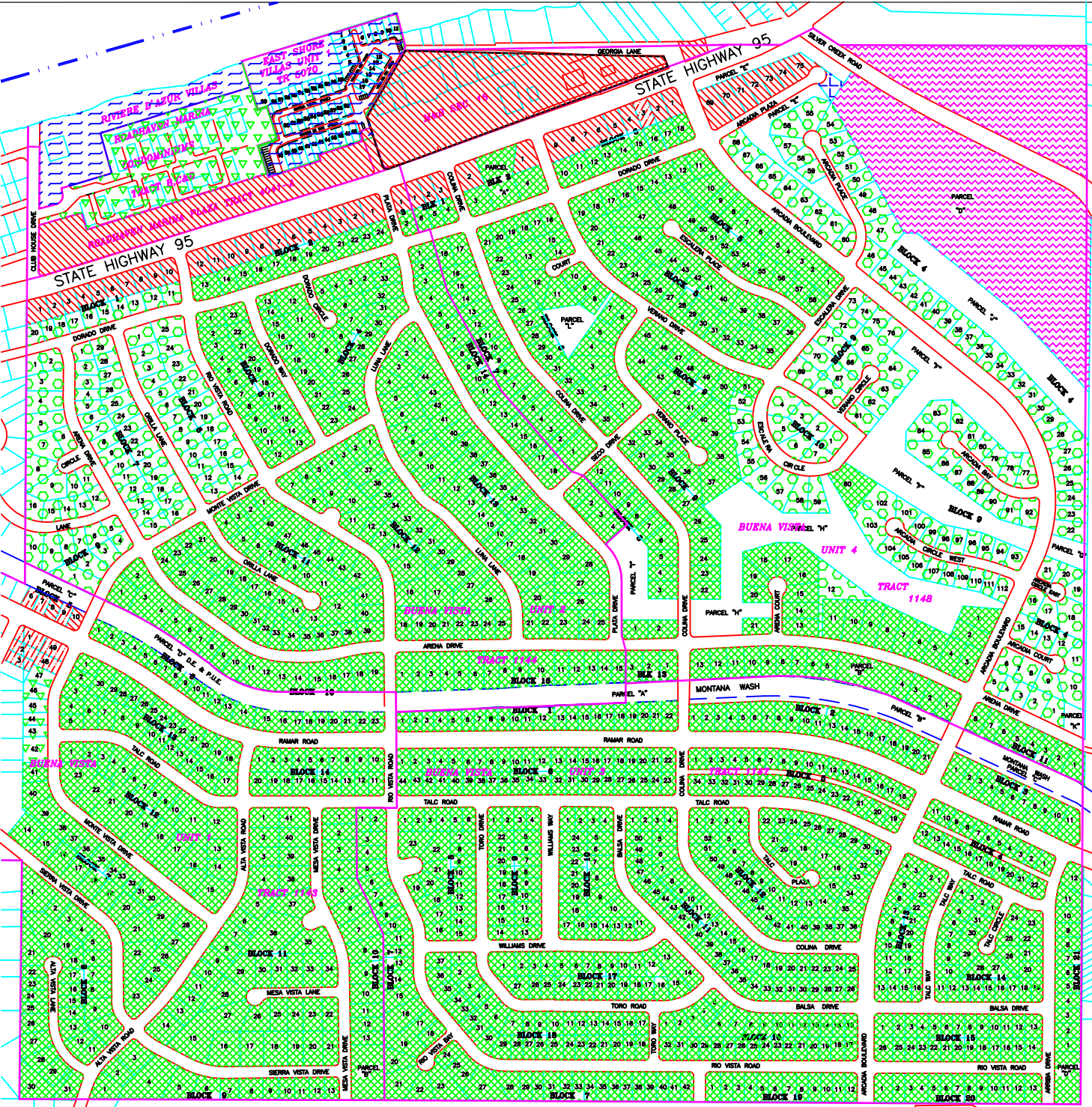
ZONING MAP LEGEND

REFERENCE: CHAPTER 17.10 ZONES AND BOUNDARIES

-  - R1L DISTRICT RESIDENTIAL: SINGLE FAMILY LIMITED D-6
-  - R1S DISTRICT RESIDENTIAL: SINGLE FAMILY SUBURBAN D-6
-  - R1FB DISTRICT RESIDENTIAL: SINGLE FAMILY FACTORY BUILT D-6
-  - R1MH DISTRICT RESIDENTIAL: SINGLE FAMILY MANUFACTURED HOME D-6
-  - R2MF DISTRICT RESIDENTIAL: MULTIPLE FAMILY UNITS D-3
-  - RS DISTRICT RESIDENTIAL AND SERVICES D-3
-  - C1 DISTRICT COMMERCIAL: NEIGHBORHOOD SALES AND SERVICES D-9
-  - C2 DISTRICT COMMERCIAL: GENERAL SALES AND SERVICES D-9
-  - C3 DISTRICT COMMERCIAL: MINOR INDUSTRIAL D-9
-  - M1 DISTRICT INDUSTRIAL: GENERAL LIMITED D-9
-  - M2 DISTRICT INDUSTRIAL: HEAVY D-9
-  - P1 DISTRICT PARKING
-  - PL DISTRICT PUBLIC LANDS
-  - PAD DISTRICT PLANNED AREA DEVELOPMENT
-  - RP DISTRICT RESIDENTIAL PARK
-  - GC DISTRICT GOLF COURSE

DENSITY*

* Density district unless otherwise noted. See a Planner for more information.



MAPS PUBLISHED BY THE CITY OF BULLHEAD CITY ARE PROVIDED TO ASSIST IN RELATING GEOGRAPHIC FEATURES BASED ON ASSESSOR MAPS, PARCEL MAPS AND FINAL PLATS CURRENTLY AVAILABLE. THIS PRODUCT IS BEING PRESENTED ON AN "AS-IS" BASIS FOR GRAPHICAL PRESENTATION ONLY. THE CITY OF BULLHEAD CITY ASSUMES NO LIABILITY FOR DAMAGES ARISING FROM ERRORS OR OMISSIONS.

Revised 1/13/06

DATE: APRIL 10, 1998
DRAWN BY: JIM
CHECKED BY: JIM
FILE NAME: C:\P\B\BASE\ZMPZ22W.DWG

REVISIONS:
UPDATED: JUNE 1998

















ZONING MAP
SECTION 16, T.20N., R.22W.

BULLHEAD CITY
DEPARTMENT OF COMMUNITY DEVELOPMENT
BULLHEAD CITY, ARIZONA 86442
PHONE (602) 763-0123

9

ZONING MAP LEGEND

REFERENCE: CHAPTER 17.10 ZONES AND BOUNDARIES

-  - R1L DISTRICT RESIDENTIAL: SINGLE FAMILY LIMITED
-  - R1S DISTRICT RESIDENTIAL: SINGLE FAMILY SUBURBAN
-  - R1FB DISTRICT RESIDENTIAL: SINGLE FAMILY FACTORY BUILT
-  - R1MH DISTRICT RESIDENTIAL: SINGLE FAMILY MANUFACTURED HOME
-  - R2MF DISTRICT RESIDENTIAL: MULTIPLE FAMILY UNITS
-  - RS DISTRICT RESIDENTIAL AND SERVICES
-  - C1 DISTRICT COMMERCIAL: NEIGHBORHOOD SALES AND SERVICES
-  - C2 DISTRICT COMMERCIAL: GENERAL SALES AND SERVICES
-  - C3 DISTRICT COMMERCIAL: MINOR INDUSTRIAL
-  - M1 DISTRICT INDUSTRIAL: GENERAL LIMITED
-  - M2 DISTRICT INDUSTRIAL: HEAVY
-  - P1 DISTRICT PARKING
-  - PL DISTRICT PUBLIC LANDS
-  - PAD DISTRICT PLANNED AREA DEVELOPMENT
-  - RP DISTRICT RESIDENTIAL PARK
-  - GC DISTRICT GOLF COURSE

DENSITY*

D-6

D-6

D-6

D-6

D-6

D-3

D-3

D-9

D-9

D-9

D-9

D-9

D-9

D-9

D-9

D-9

D-9

D-9

D-9

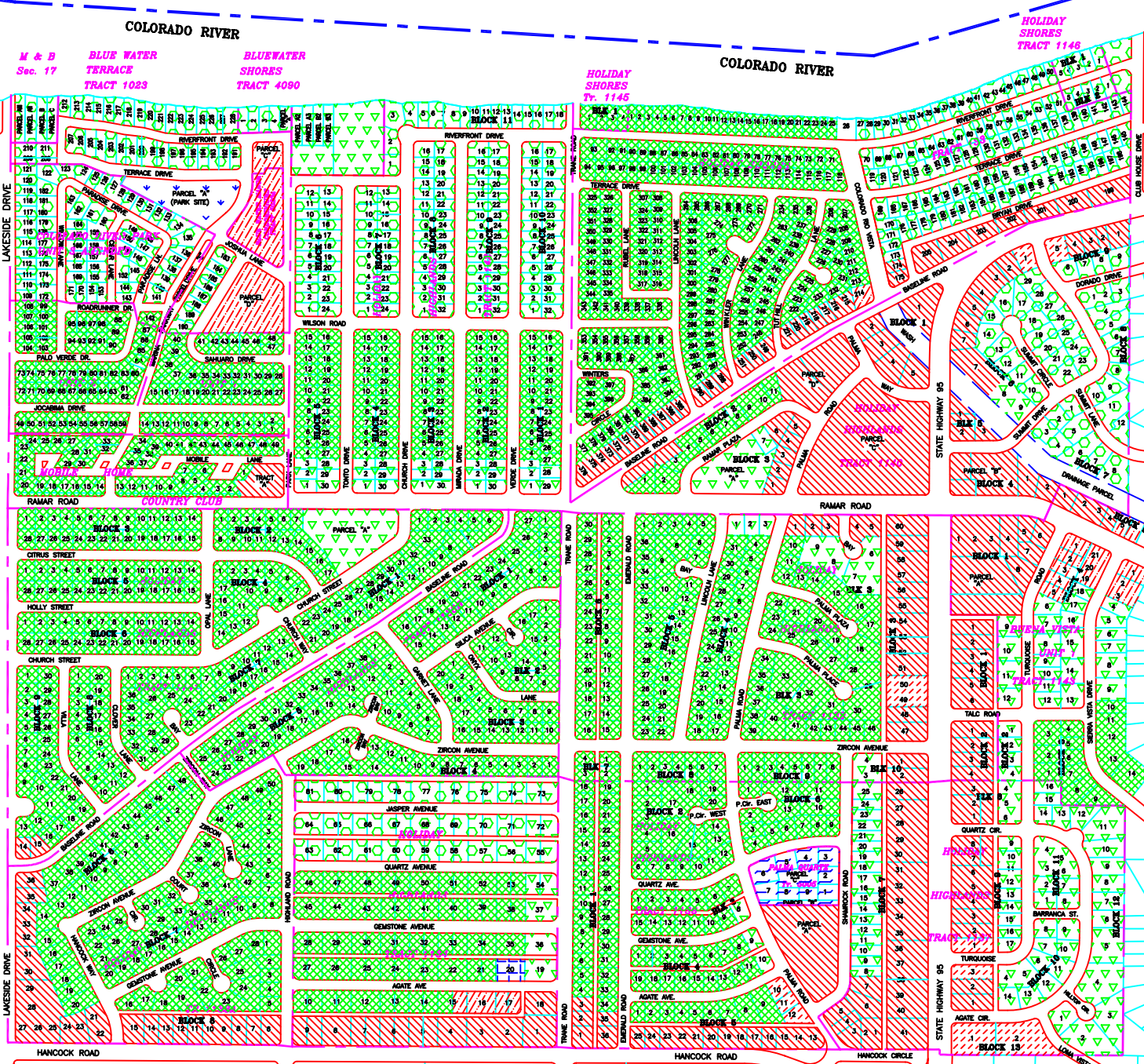
D-9

D-9

D-9

D-9

* Density district unless otherwise noted. See a Planner for more information.



Revised 1/13/06

SCHOOL DISTRICT
NO. 15 HEAD OFFICE

BULLHEAD CITY
JUNIOR HIGH SCHOOL

MOHAVE COUNTY
GOVERNMENTAL
OFFICES

FIRE
STA. 1

ALTA VISTA ROAD

DATE: APRIL 10, 1998
 DRAWN BY: M. BOYD
 CHECKED BY: J. BOYD
 FILE NAME: C:\P\B\B\ZONING.ZIP

REVISIONS:
 UPDATED: JUNE 1998

ZONING MAP
 SECTION 17, T.20N., R.22W.

BULLHEAD CITY
 DEVELOPMENT DEPARTMENT
 BULLHEAD CITY, ARIZONA 86442
 PHONE (602) 763-0123

10

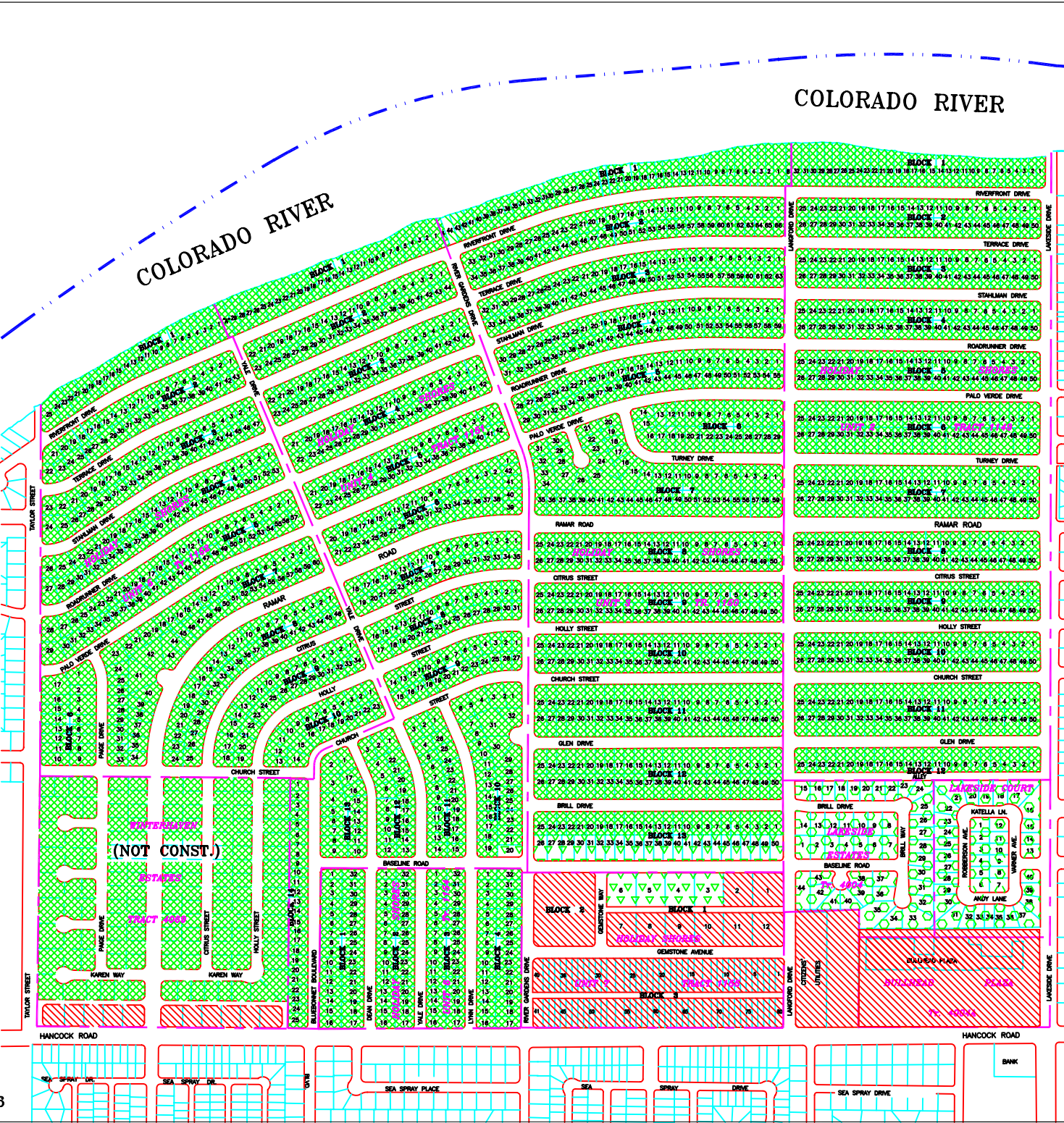
ZONING MAP LEGEND

REFERENCE: CHAPTER 17.10 ZONES AND BOUNDARIES

- | | | |
|--|--|-----|
| | - R1L DISTRICT RESIDENTIAL:
SINGLE FAMILY LIMITED | D-6 |
| | - R1S DISTRICT RESIDENTIAL:
SINGLE FAMILY SUBURBAN | D-6 |
| | - R1FB DISTRICT RESIDENTIAL:
SINGLE FAMILY FACTORY BUILT | D-6 |
| | - R1MH DISTRICT RESIDENTIAL:
SINGLE FAMILY
MANUFACTURED HOME | D-6 |
| | - R2MF DISTRICT RESIDENTIAL:
MULTIPLE FAMILY UNITS | D-3 |
| | - RS DISTRICT RESIDENTIAL
AND SERVICES | D-3 |
| | - C1 DISTRICT COMMERCIAL:
NEIGHBORHOOD SALES AND SERVICES | D-9 |
| | - C2 DISTRICT COMMERCIAL:
GENERAL SALES AND SERVICES | D-9 |
| | - C3 DISTRICT COMMERCIAL:
MINOR INDUSTRIAL | D-9 |
| | - M1 DISTRICT INDUSTRIAL:
GENERAL LIMITED | D-9 |
| | - M2 DISTRICT INDUSTRIAL: HEAVY | D-9 |
| | - P1 DISTRICT PARKING | |
| | - PL DISTRICT PUBLIC LANDS | |
| | - PAD DISTRICT PLANNED
AREA DEVELOPMENT | |
| | - RP DISTRICT RESIDENTIAL PARK | |
| | - GC DISTRICT GOLF COURSE | |

DENSITY*

* Density district unless otherwise noted. See a Planner for more information.



COLORADO RIVER

COLORADO RIVER

DATE: APRIL 10, 1998
DRAWN BY: JIM
CHECKED BY: JIM
FILE NAME: C:\P\BASE\BTRP02.DWG

REVISIONS:
ISSUED: JUNE 1998
UPDATED: JUNE 1998

ZONING MAP
SECTION 16, T.20N., R.22W.



















BULLHEAD CITY
DEPARTMENT OF COMMUNITY DEVELOPMENT
BULLHEAD CITY, ARIZONA 86442
PHONE (602) 763-0123

MAPS PUBLISHED BY THE CITY OF BULLHEAD CITY ARE PROVIDED TO ASSIST IN RELATING GEOGRAPHIC FEATURES BASED ON ASSESSOR MAPS, PARCEL MAPS AND FINAL PLATS CURRENTLY AVAILABLE. THIS PRODUCT IS BEING PRESENTED ON AN "AS-IS" BASIS FOR GRAPHICAL PRESENTATION ONLY. THE CITY OF BULLHEAD CITY ASSUMES NO LIABILITY FOR DAMAGES ARISING FROM ERRORS OR OMISSIONS.

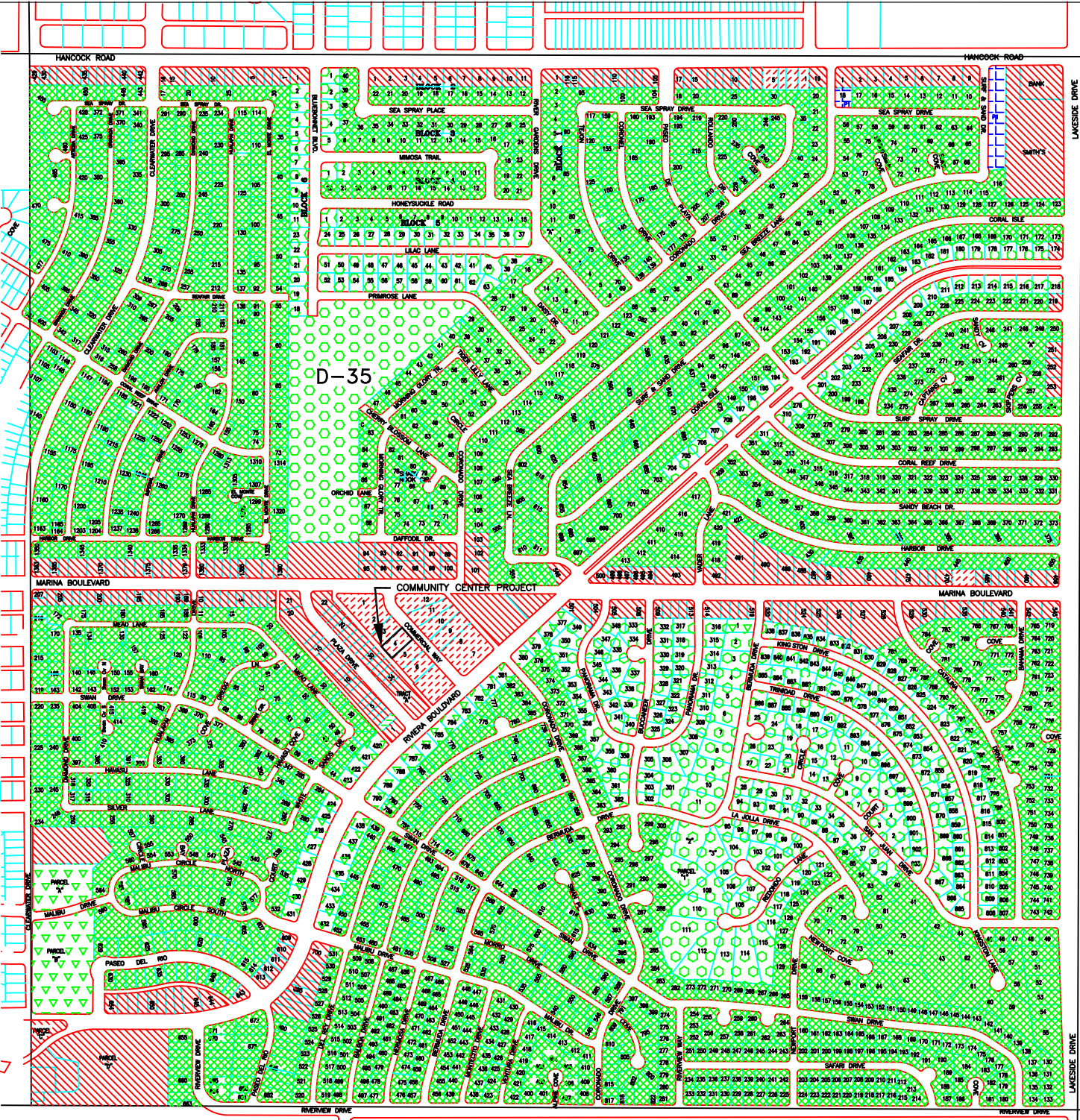
Revised 1/13/06

ZONING MAP LEGEND

REFERENCE: CHAPTER 17.10 ZONES AND BOUNDARIES


- | | | |
|---|---|-----|
|  | - R1L DISTRICT RESIDENTIAL:
SINGLE FAMILY LIMITED | D-6 |
|  | - R1S DISTRICT RESIDENTIAL:
SINGLE FAMILY SUBURBAN | D-6 |
|  | - R1FB DISTRICT RESIDENTIAL:
SINGLE FAMILY FACTORY BUILT | D-6 |
|  | - R1MH DISTRICT RESIDENTIAL:
SINGLE FAMILY MANUFACTURED HOME | D-6 |
|  | - R2MF DISTRICT RESIDENTIAL:
MULTIPLE FAMILY UNITS | D-3 |
|  | - RS DISTRICT RESIDENTIAL
AND SERVICES | D-3 |
|  | - C1 DISTRICT COMMERCIAL:
NEIGHBORHOOD SALES AND SERVICES | D-9 |
|  | - C2 DISTRICT COMMERCIAL:
GENERAL SALES AND SERVICES | D-9 |
|  | - C3 DISTRICT COMMERCIAL:
MINOR INDUSTRIAL | D-9 |
|  | - M1 DISTRICT INDUSTRIAL:
GENERAL LIMITED | D-9 |
|  | - M2 DISTRICT INDUSTRIAL: HEAVY | D-9 |
|  | - P1 DISTRICT PARKING | |
|  | - PL DISTRICT PUBLIC LANDS | |
|  | - PAD DISTRICT PLANNED
AREA DEVELOPMENT | |
|  | - RP DISTRICT RESIDENTIAL PARK | |
|  | - GC DISTRICT GOLF COURSE | |

DENSITY*
Density district unless otherwise noted. See a Planner for more information.



















MAPS PUBLISHED BY THE CITY OF BULLHEAD CITY ARE PROVIDED TO ASSIST IN RELATING GEOGRAPHIC FEATURES BASED ON ASSESSOR MAPS, PARCEL MAPS AND FINAL PLATS CURRENTLY AVAILABLE. THIS PRODUCT IS BEING PRESENTED ON AN "AS-IS" BASIS FOR GRAPHICAL PRESENTATION ONLY. THE CITY OF BULLHEAD CITY ASSUMES NO LIABILITY FOR DAMAGES ARISING FROM ERRORS OR OMISSIONS.

Revised 1/13/06

DATE: APRIL 10, 1998 DRAWN BY: JIM FOOTE FILE: MAPLE CANYON BASE/171922.DWG	REVISIONS: UPDATED: JUNE 1998	ZONING MAP SECTION 19, T.20N., R.22W.	 BULLHEAD CITY DEVELOPMENT DEPARTMENT COMMUNITY PLANNING & ZONING BULLHEAD CITY, ARIZONA 86442 PHONE (602) 763-0123
---	----------------------------------	--	--

ZONING MAP LEGEND

REFERENCE: CHAPTER 17.10 ZONES AND BOUNDARIES

-  - R1L DISTRICT RESIDENTIAL: SINGLE FAMILY LIMITED
-  - R1S DISTRICT RESIDENTIAL: SINGLE FAMILY SUBURBAN
-  - R1FB DISTRICT RESIDENTIAL: SINGLE FAMILY FACTORY BUILT
-  - R1MH DISTRICT RESIDENTIAL: SINGLE FAMILY MANUFACTURED HOME
-  - R2MF DISTRICT RESIDENTIAL: MULTIPLE FAMILY UNITS
-  - RS DISTRICT RESIDENTIAL AND SERVICES
-  - C1 DISTRICT COMMERCIAL: NEIGHBORHOOD SALES AND SERVICES
-  - C2 DISTRICT COMMERCIAL: GENERAL SALES AND SERVICES
-  - C3 DISTRICT COMMERCIAL: MINOR INDUSTRIAL
-  - M1 DISTRICT INDUSTRIAL: GENERAL LIMITED
-  - M2 DISTRICT INDUSTRIAL: HEAVY
-  - P1 DISTRICT PARKING
-  - PL DISTRICT PUBLIC LANDS
-  - PAD DISTRICT PLANNED AREA DEVELOPMENT
-  - RP DISTRICT RESIDENTIAL PARK
-  - GC DISTRICT GOLF COURSE

DENSITY*

D-6

D-6

D-6

D-6

D-6

D-6

D-6

D-6

D-3

D-3

D-3

D-3

D-3

D-9

D-9

D-9

D-9

D-9

D-9

D-9

D-9

D-9

D-9

D-9

D-9

D-9

D-9

D-9

D-9

D-9

D-9

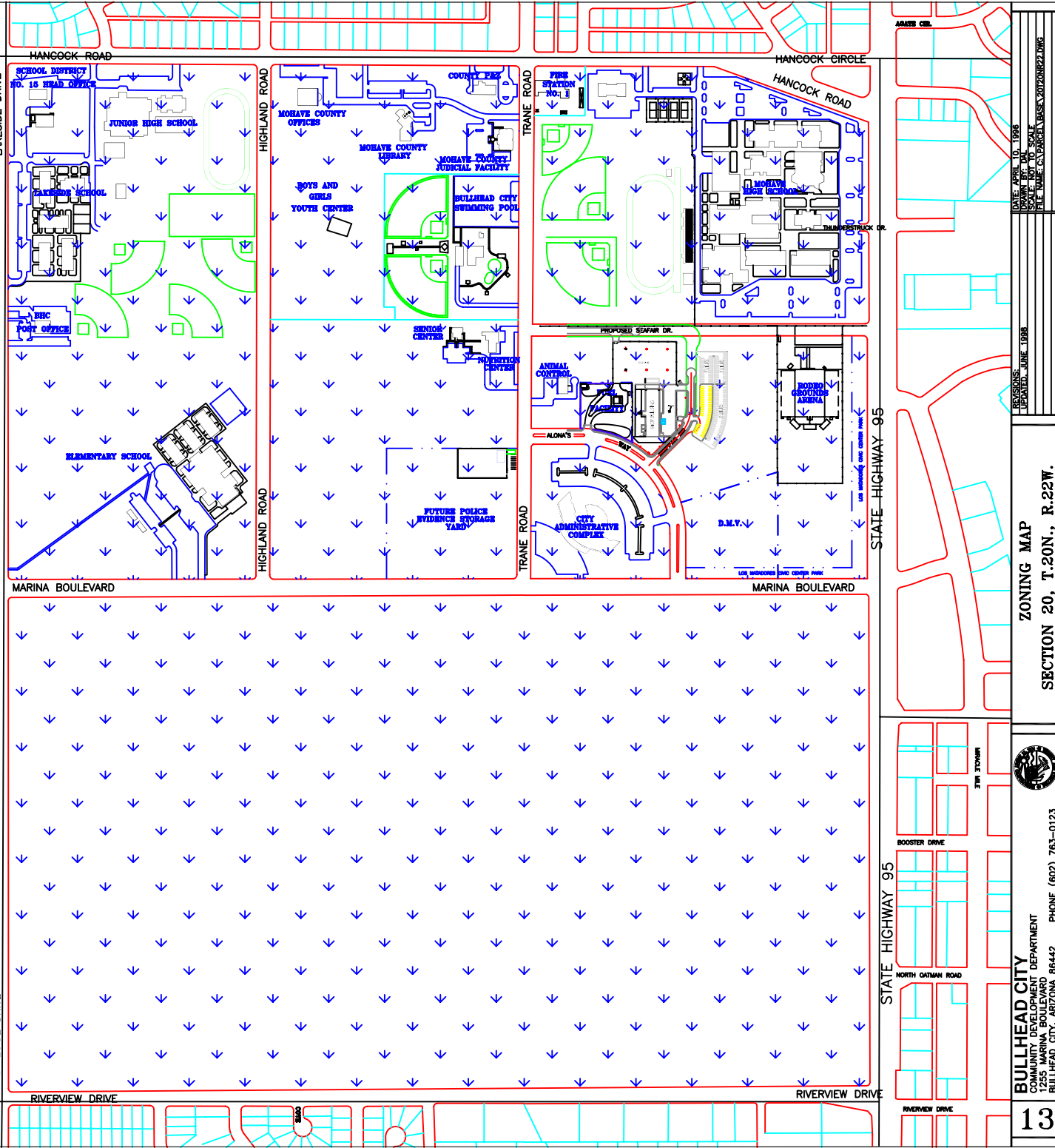
D-9

D-9

D-9

D-9

* Density district unless otherwise noted. See a Planner for more information.



MAPS PUBLISHED BY THE CITY OF BULLHEAD CITY ARE PROVIDED TO ASSIST IN RELATING GEOGRAPHIC FEATURES BASED ON ASSESSOR MAPS, PARCEL MAPS AND FINAL PLATS CURRENTLY AVAILABLE. THIS PRODUCT IS BEING PRESENTED ON AN "AS-IS" BASIS FOR GRAPHICAL PRESENTATION ONLY. THE CITY OF BULLHEAD CITY ASSUMES NO LIABILITY FOR DAMAGES ARISING FROM ERRORS OR OMISSIONS.

Revised 1/13/06

DATE: APRIL 10, 1998
 DRAWN BY: JIM STOVNER
 CHECKED BY: JIM STOVNER
 FILE NAME: C:\V\G\BASE\2012\2022.DWG

REVISIONS:
 UPDATED: JUNE 1998

ZONING MAP
 SECTION 20, T.20N., R.22W.

















BULLHEAD CITY
 DEVELOPMENT DEPARTMENT
 COMMUNITY PLANNING & ZONING
 BULLHEAD CITY, ARIZONA 86442

PHONE (602) 763-0123

13

ZONING MAP LEGEND

REFERENCE: CHAPTER 17.10 ZONES AND BOUNDARIES

- | | | |
|--|---|-----|
|  | - R1L DISTRICT RESIDENTIAL:
SINGLE FAMILY LIMITED | D-6 |
|  | - R1S DISTRICT RESIDENTIAL:
SINGLE FAMILY SUBURBAN | D-6 |
|  | - R1FB DISTRICT RESIDENTIAL:
SINGLE FAMILY FACTORY BUILT | D-6 |
|  | - R1MH DISTRICT RESIDENTIAL:
SINGLE FAMILY MANUFACTURED HOME | D-6 |
|  | - R2MF DISTRICT RESIDENTIAL:
MULTIPLE FAMILY UNITS | D-3 |
|  | - RS DISTRICT RESIDENTIAL
AND SERVICES | D-3 |
|  | - C1 DISTRICT COMMERCIAL:
NEIGHBORHOOD SALES AND SERVICES | D-9 |
|  | - C2 DISTRICT COMMERCIAL:
GENERAL SALES AND SERVICES | D-9 |
|  | - C3 DISTRICT COMMERCIAL:
MINOR INDUSTRIAL | D-9 |
|  | - M1 DISTRICT INDUSTRIAL:
GENERAL LIMITED | D-9 |
|  | - M2 DISTRICT INDUSTRIAL: HEAVY | D-9 |
|  | - P1 DISTRICT PARKING | |
|  | - PL DISTRICT PUBLIC LANDS | |
|  | - PAD DISTRICT PLANNED
AREA DEVELOPMENT | |
|  | - RP DISTRICT RESIDENTIAL PARK | |
|  | - GC DISTRICT GOLF COURSE | |

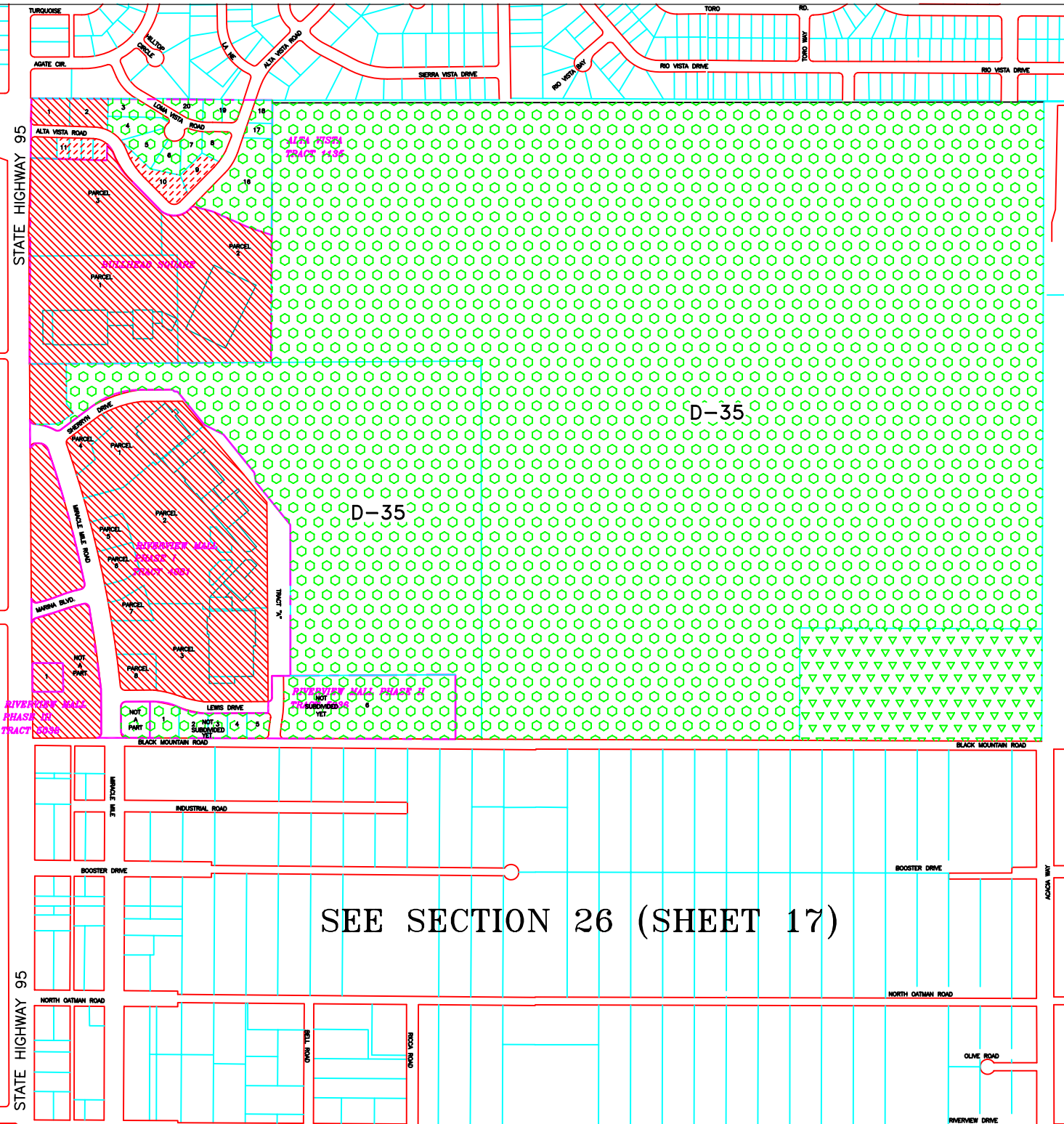
DENSITY*

See a Planner for more information.
* Density district unless otherwise noted.



MAPS PUBLISHED BY THE CITY OF BULLHEAD CITY ARE PROVIDED TO ASSIST IN RELATING GEOGRAPHIC FEATURES BASED ON ASSESSOR MAPS, PARCEL MAPS AND FINAL PLATS CURRENTLY AVAILABLE. THIS PRODUCT IS BEING PRESENTED ON AN "AS-IS" BASIS FOR GRAPHICAL PRESENTATION ONLY. THE CITY OF BULLHEAD CITY ASSUMES NO LIABILITY FOR DAMAGES ARISING FROM ERRORS OR OMISSIONS.

Revised 1/13/06



DATE: APRIL 10, 1998
 DRAWN BY: JIM BOYER
 ALL MAPS: PARCEL BASE 2370922.DWG

REVISIONS:
 UPDATED: JUNE 1998

BULLHEAD CITY
 DEVELOPMENT DEPARTMENT
 COMMUNITY DEVELOPMENT
 BULLHEAD CITY, ARIZONA 86442

















PHONE (602) 763-0123

ZONING MAP
 SECTION 23, T.20N., R.22W.

14

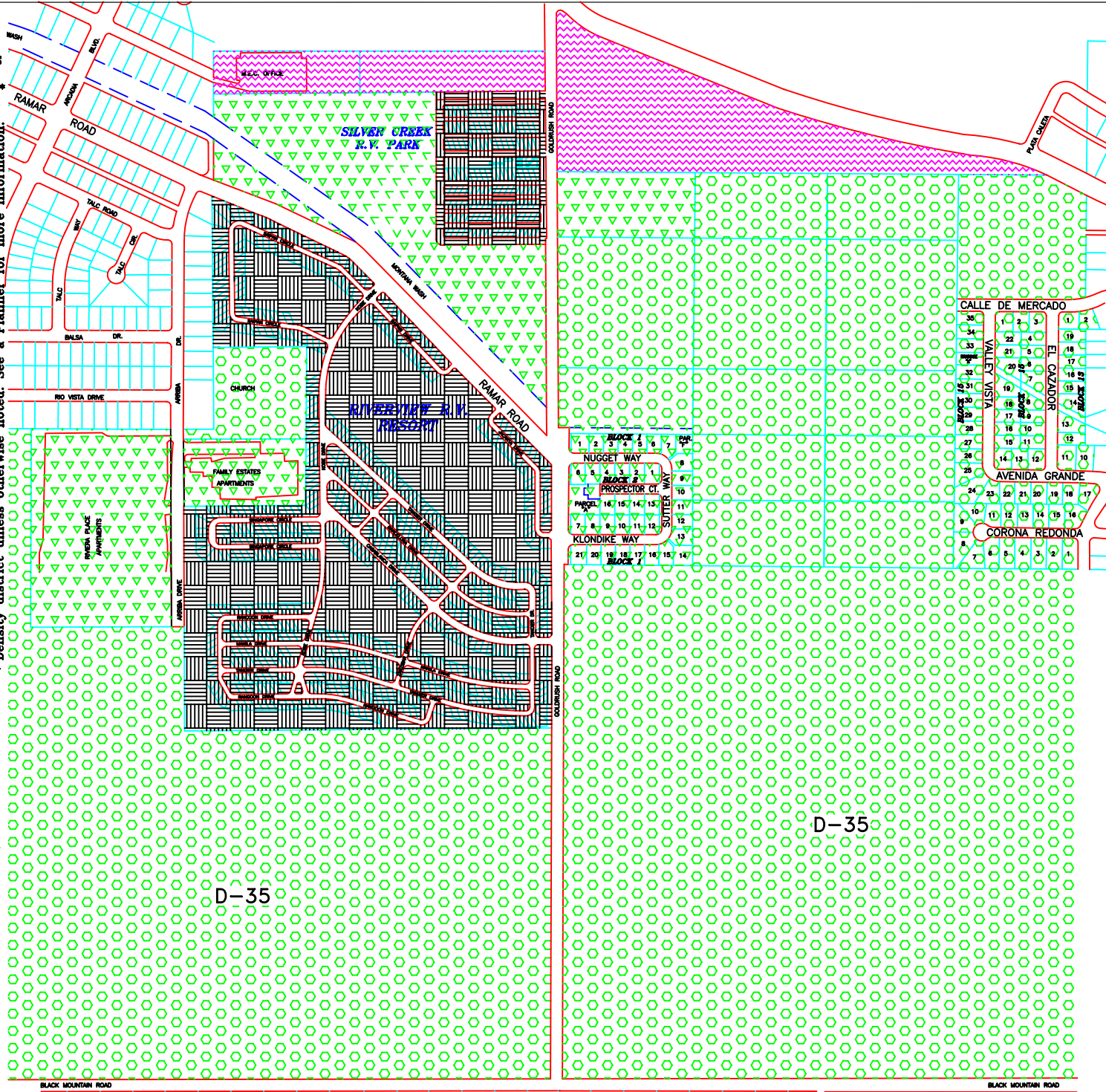
ZONING MAP LEGEND

REFERENCE: CHAPTER 17.10 ZONES AND BOUNDARIES

-  - R1L DISTRICT RESIDENTIAL: SINGLE FAMILY LIMITED
-  - R1S DISTRICT RESIDENTIAL: SINGLE FAMILY SUBURBAN
-  - R1FB DISTRICT RESIDENTIAL: SINGLE FAMILY FACTORY BUILT
-  - R1MH DISTRICT RESIDENTIAL: SINGLE FAMILY MANUFACTURED HOME
-  - R2MF DISTRICT RESIDENTIAL: MULTIPLE FAMILY UNITS
-  - RS DISTRICT RESIDENTIAL AND SERVICES
-  - C1 DISTRICT COMMERCIAL: NEIGHBORHOOD SALES AND SERVICES
-  - C2 DISTRICT COMMERCIAL: GENERAL SALES AND SERVICES
-  - C3 DISTRICT COMMERCIAL: MINOR INDUSTRIAL
-  - M1 DISTRICT INDUSTRIAL: GENERAL LIMITED
-  - M2 DISTRICT INDUSTRIAL: HEAVY
-  - P1 DISTRICT PARKING
-  - PL DISTRICT PUBLIC LANDS
-  - PAD DISTRICT PLANNED AREA DEVELOPMENT
-  - RP DISTRICT RESIDENTIAL PARK
-  - GC DISTRICT GOLF COURSE

DENSITY*
D-6
D-6
D-6
D-6
D-3
D-3
D-9
D-9
D-9
D-9
D-9
D-9
D-35
D-35

See a Planner for more information.
Density district unless otherwise noted.



















MAPS PUBLISHED BY THE CITY OF BULLHEAD CITY ARE PROVIDED TO ASSIST IN RELATING GEOGRAPHIC FEATURES BASED ON ASSESSOR MAPS, PARCEL MAPS AND FINAL PLATS CURRENTLY AVAILABLE. THIS PRODUCT IS BEING PRESENTED ON AN "AS-IS" BASIS FOR GRAPHICAL PRESENTATION ONLY. THE CITY OF BULLHEAD CITY ASSUMES NO LIABILITY FOR DAMAGES ARISING FROM ERRORS OR OMISSIONS.

Revised 1/13/06

ZONING MAP LEGEND

REFERENCE: CHAPTER 17.10 ZONES AND BOUNDARIES

-  - R1L DISTRICT RESIDENTIAL: SINGLE FAMILY LIMITED D-6
-  - R1S DISTRICT RESIDENTIAL: SINGLE FAMILY SUBURBAN D-6
-  - R1FB DISTRICT RESIDENTIAL: SINGLE FAMILY FACTORY BUILT D-6
-  - R1MH DISTRICT RESIDENTIAL: SINGLE FAMILY MANUFACTURED HOME D-6
-  - R2MF DISTRICT RESIDENTIAL: MULTIPLE FAMILY UNITS D-3
-  - RS DISTRICT RESIDENTIAL AND SERVICES D-3
-  - C1 DISTRICT COMMERCIAL: NEIGHBORHOOD SALES AND SERVICES D-9
-  - C2 DISTRICT COMMERCIAL: GENERAL SALES AND SERVICES D-9
-  - C3 DISTRICT COMMERCIAL: MINOR INDUSTRIAL D-9
-  - M1 DISTRICT INDUSTRIAL: GENERAL LIMITED D-9
-  - M2 DISTRICT INDUSTRIAL: HEAVY D-9
-  - P1 DISTRICT PARKING
-  - PL DISTRICT PUBLIC LANDS
-  - PAD DISTRICT PLANNED AREA DEVELOPMENT
-  - RP DISTRICT RESIDENTIAL PARK
-  - GC DISTRICT GOLF COURSE

DENSITY*

D-6

D-6

D-6

D-6

D-3

D-3

D-9

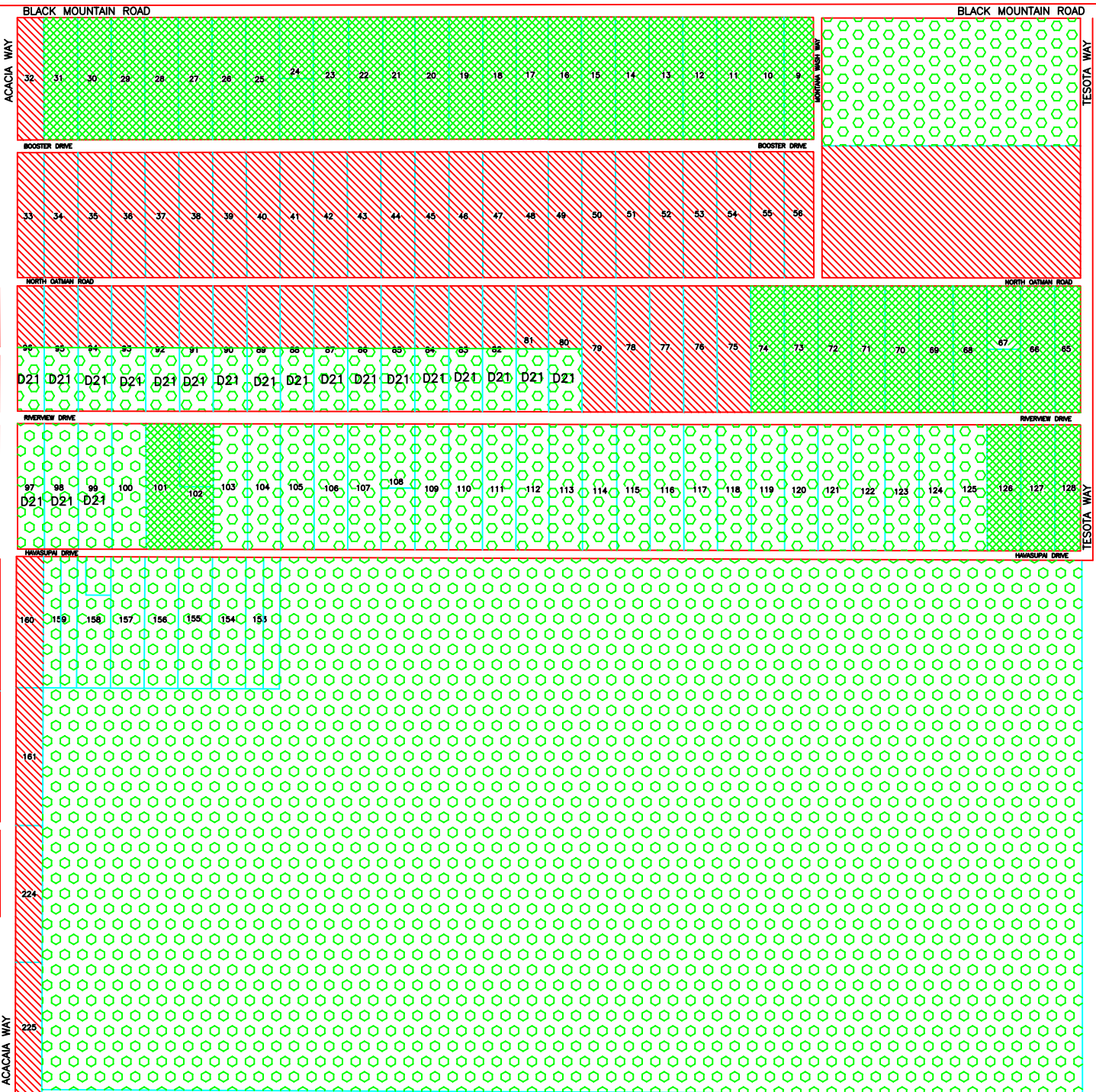
D-9

D-9

D-9

D-9

* Density district unless otherwise noted. See a Planner for more information.



MAPS PUBLISHED BY THE CITY OF BULLHEAD CITY ARE PROVIDED TO ASSIST IN RELATING GEOGRAPHIC FEATURES BASED ON ASSESSOR MAPS, PARCEL MAPS AND FINAL PLATS CURRENTLY AVAILABLE. THIS PRODUCT IS BEING PRESENTED ON AN "AS-IS" BASIS FOR GRAPHICAL PRESENTATION ONLY. THE CITY OF BULLHEAD CITY ASSUMES NO LIABILITY FOR DAMAGES ARISING FROM ERRORS OR OMISSIONS.

Revised 1/13/06

DATE: APRIL 10, 1998
DRAWN BY: JIM
FILE NAME: C:\PAPER\BASE\ZMP22.DWG

REVISIONS:
UPDATED: JUNE 1998

















ZONING MAP
SECTION 25, T.20N., R.22W.



BULLHEAD CITY
DEVELOPMENT DEPARTMENT
COMMUNITY DEVELOPMENT
BULLHEAD CITY, ARIZONA 86442
PHONE (602) 763-0123

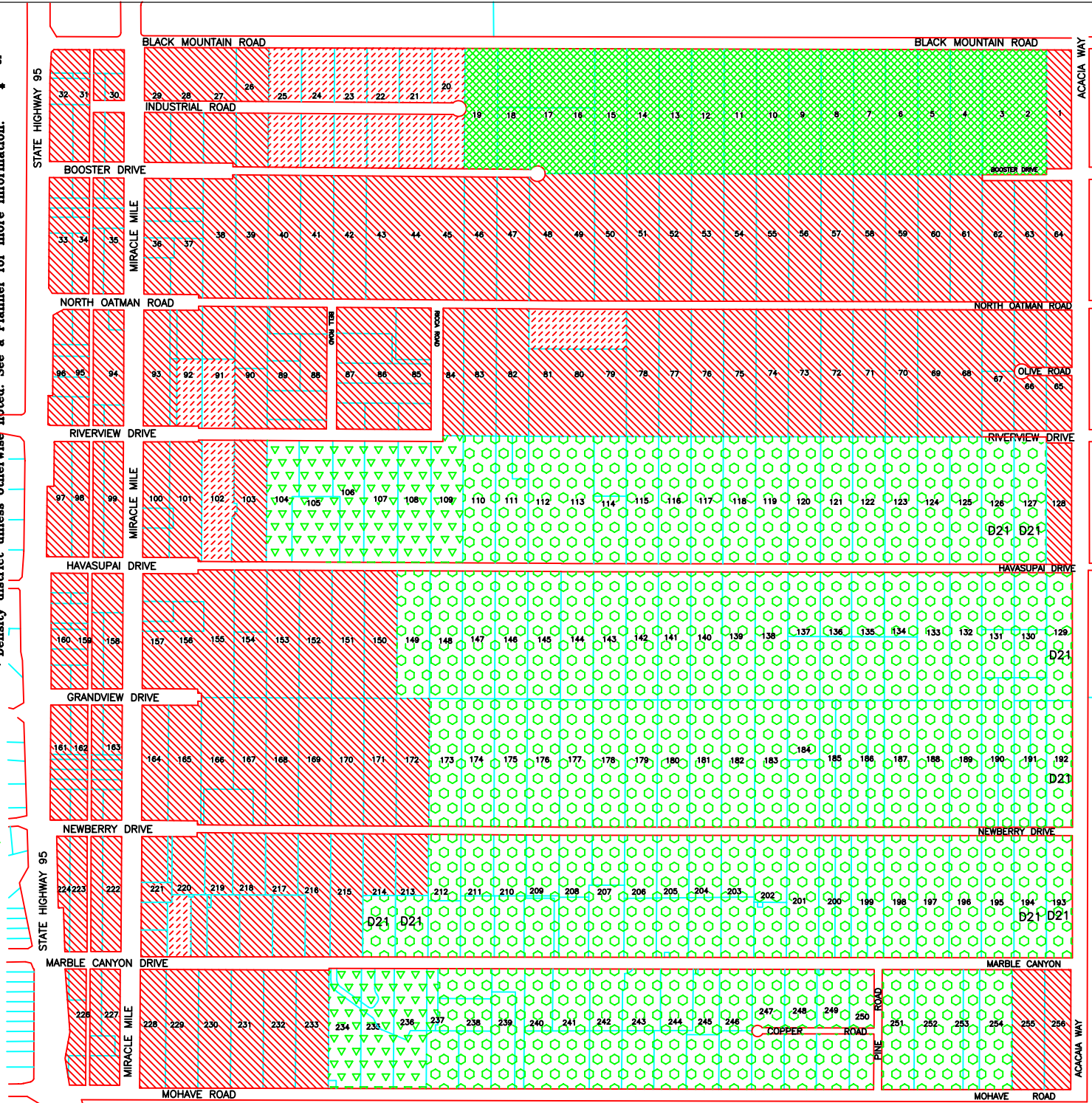
ZONING MAP LEGEND

REFERENCE: CHAPTER 17.10 ZONES AND BOUNDARIES

-  - R1L DISTRICT RESIDENTIAL: SINGLE FAMILY LIMITED D-6
-  - R1S DISTRICT RESIDENTIAL: SINGLE FAMILY SUBURBAN D-6
-  - R1FB DISTRICT RESIDENTIAL: SINGLE FAMILY FACTORY BUILT D-6
-  - R1MH DISTRICT RESIDENTIAL: SINGLE FAMILY MANUFACTURED HOME D-6
-  - R2MF DISTRICT RESIDENTIAL: MULTIPLE FAMILY UNITS D-3
-  - RS DISTRICT RESIDENTIAL AND SERVICES D-3
-  - C1 DISTRICT COMMERCIAL: NEIGHBORHOOD SALES AND SERVICES D-9
-  - C2 DISTRICT COMMERCIAL: GENERAL SALES AND SERVICES D-9
-  - C3 DISTRICT COMMERCIAL: MINOR INDUSTRIAL D-9
-  - M1 DISTRICT INDUSTRIAL: GENERAL LIMITED D-9
-  - M2 DISTRICT INDUSTRIAL: HEAVY D-9
-  - P1 DISTRICT PARKING
-  - PL DISTRICT PUBLIC LANDS
-  - PAD DISTRICT PLANNED AREA DEVELOPMENT
-  - RP DISTRICT RESIDENTIAL PARK
-  - GC DISTRICT GOLF COURSE

DENSITY*

* Density district unless otherwise noted. See a Planner for more information.



MAPS PUBLISHED BY THE CITY OF BULLHEAD CITY ARE PROVIDED TO ASSIST IN RELATING GEOGRAPHIC FEATURES BASED ON ASSESSOR MAPS, PARCEL MAPS AND FINAL PLATS CURRENTLY AVAILABLE. THIS PRODUCT IS BEING PRESENTED ON AN "AS-IS" BASIS FOR GRAPHICAL PRESENTATION ONLY. THE CITY OF BULLHEAD CITY ASSUMES NO LIABILITY FOR DAMAGES ARISING FROM ERRORS OR OMISSIONS.

Revised 3/20/06

DATE: APRIL 10, 1998
DRAWN BY: JAY BOYKE
FILE NAME: C:\P\BASE\ZMAPR22.DWG

REVISIONS:
UPDATED: JUNE 1998

ZONING MAP
SECTION 26, T.20N., R.22W.



BULLHEAD CITY
DEVELOPMENT DEPARTMENT
COMMUNITY PLANNING
BULLHEAD CITY, ARIZONA 86442
PHONE (602) 763-0123

ZONING MAP LEGEND

REFERENCE: CHAPTER 17.10 ZONES AND BOUNDARIES

- | | | |
|--|--|-----|
| | - R1L DISTRICT RESIDENTIAL:
SINGLE FAMILY LIMITED | D-6 |
| | - R1S DISTRICT RESIDENTIAL:
SINGLE FAMILY SUBURBAN | D-6 |
| | - R1FB DISTRICT RESIDENTIAL:
SINGLE FAMILY FACTORY BUILT | D-6 |
| | - R1MH DISTRICT RESIDENTIAL:
SINGLE FAMILY
MANUFACTURED HOME | D-6 |
| | - R2MF DISTRICT RESIDENTIAL:
MULTIPLE FAMILY UNITS | D-3 |
| | - RS DISTRICT RESIDENTIAL
AND SERVICES | D-3 |
| | - C1 DISTRICT COMMERCIAL:
NEIGHBORHOOD SALES AND SERVICES | D-9 |
| | - C2 DISTRICT COMMERCIAL:
GENERAL SALES AND SERVICES | D-9 |
| | - C3 DISTRICT COMMERCIAL:
MINOR INDUSTRIAL | D-9 |
| | - M1 DISTRICT INDUSTRIAL:
GENERAL LIMITED | D-9 |
| | - M2 DISTRICT INDUSTRIAL: HEAVY | D-9 |
| | - P1 DISTRICT PARKING | |
| | - PL DISTRICT PUBLIC LANDS | |
| | - PAD DISTRICT PLANNED
AREA DEVELOPMENT | |
| | - RP DISTRICT RESIDENTIAL PARK | |
| | - GC DISTRICT GOLF COURSE | |

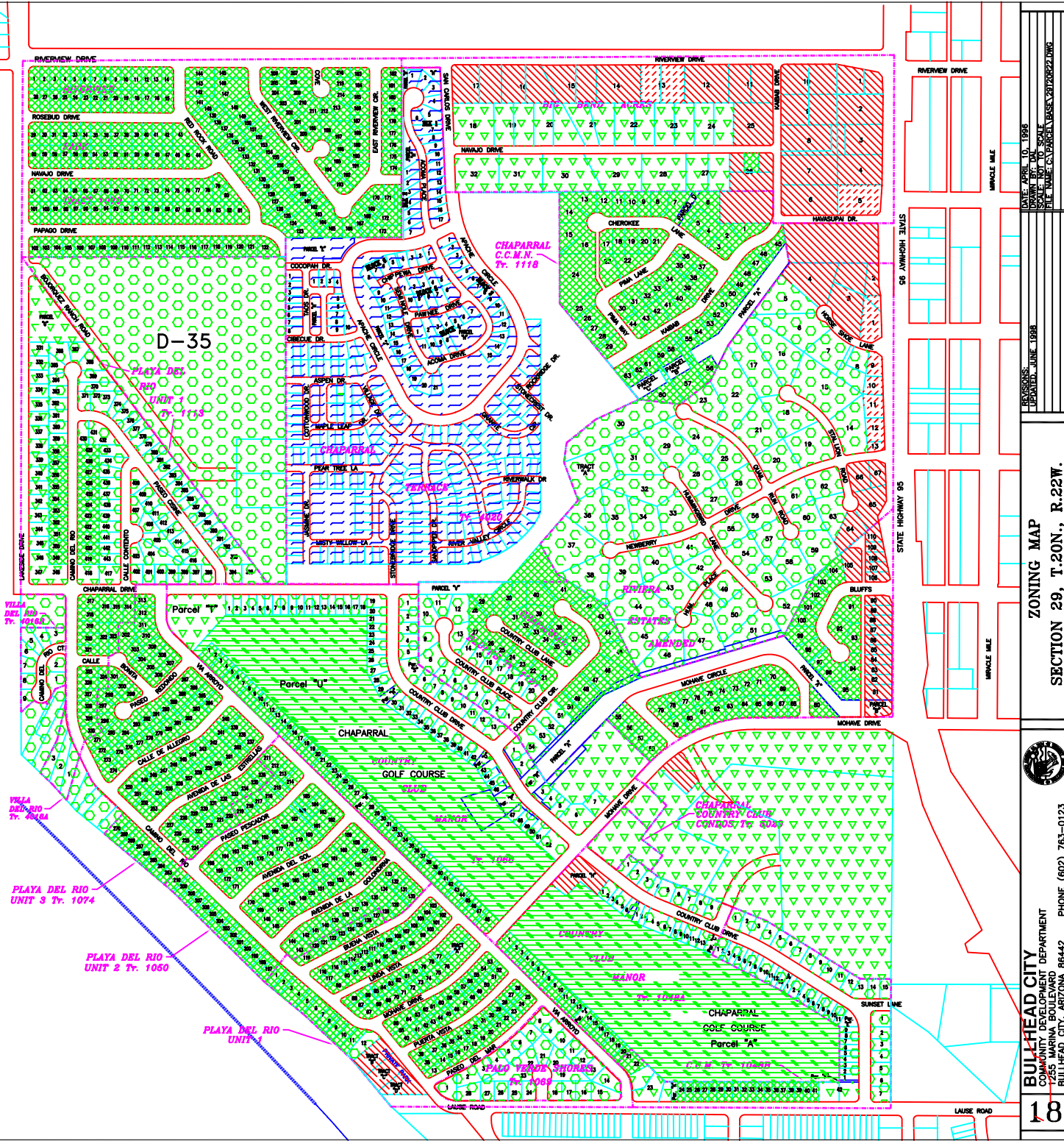
DENSITY*

* Density district unless otherwise noted. See a Planner for more information.



















MAPS PUBLISHED BY THE CITY OF BULLHEAD CITY ARE PROVIDED TO ASSIST IN RELATING GEOGRAPHIC FEATURES BASED ON ASSESSOR MAPS, PARCEL MAPS AND FINAL PLATS CURRENTLY AVAILABLE. THIS PRODUCT IS BEING PRESENTED ON AN "AS-IS" BASIS FOR GRAPHICAL PRESENTATION ONLY. THE CITY OF BULLHEAD CITY ASSUMES NO LIABILITY FOR DAMAGES ARISING FROM ERRORS OR OMISSIONS.

Revised 1/13/06



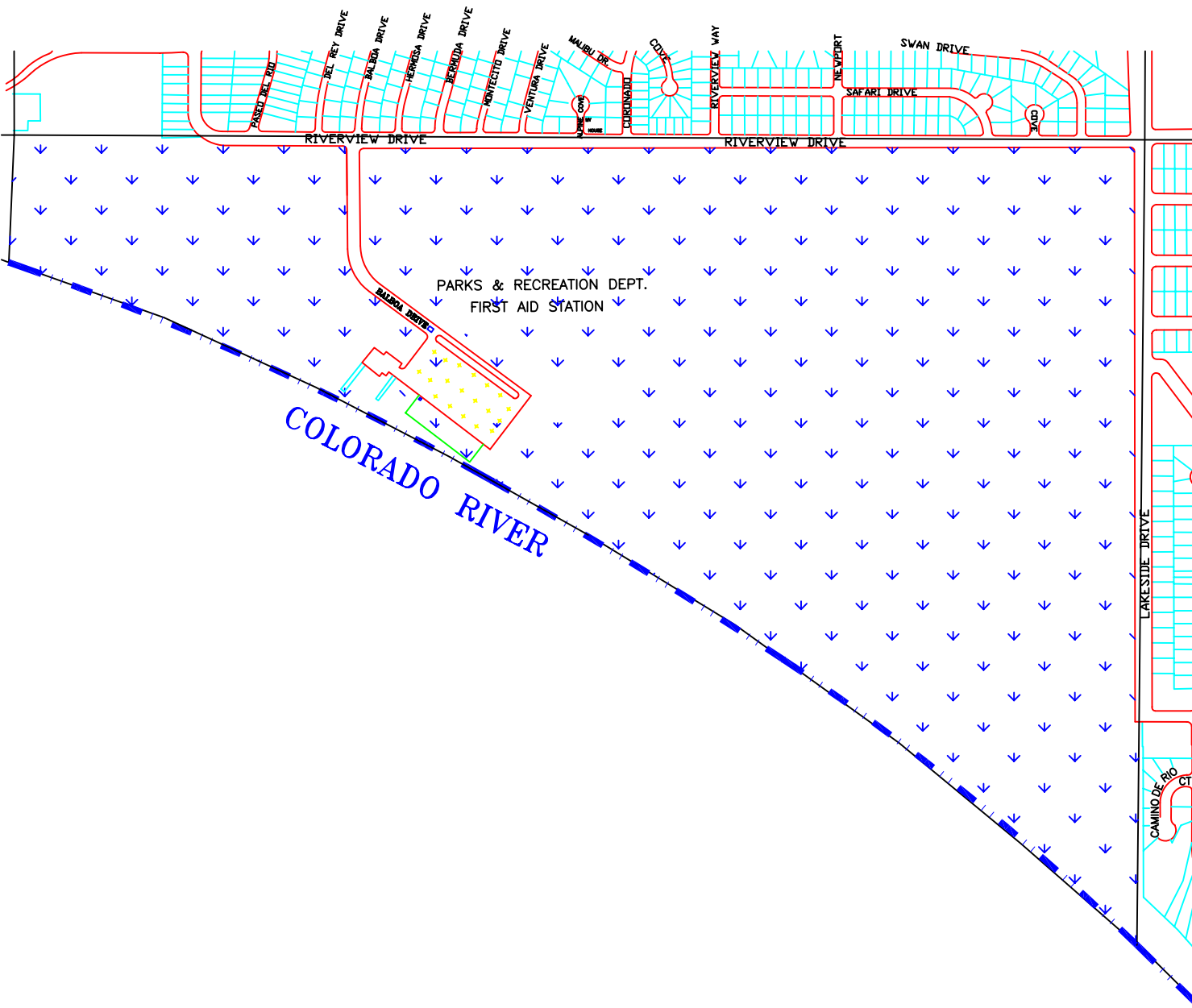
ZONING MAP LEGEND


REFERENCE: CHAPTER 17.10 ZONES AND BOUNDARIES

- | | | |
|---|--|-----|
|  | - R1L DISTRICT RESIDENTIAL:
SINGLE FAMILY LIMITED | D-6 |
|  | - R1S DISTRICT RESIDENTIAL:
SINGLE FAMILY SUBURBAN | D-6 |
|  | - R1FB DISTRICT RESIDENTIAL:
SINGLE FAMILY FACTORY BUILT | D-6 |
|  | - R1MH DISTRICT RESIDENTIAL:
SINGLE FAMILY
MANUFACTURED HOME | D-6 |
|  | - R2MF DISTRICT RESIDENTIAL:
MULTIPLE FAMILY UNITS | D-3 |
|  | - RS DISTRICT RESIDENTIAL
AND SERVICES | D-3 |
|  | - C1 DISTRICT COMMERCIAL:
NEIGHBORHOOD SALES AND SERVICES | D-9 |
|  | - C2 DISTRICT COMMERCIAL:
GENERAL SALES AND SERVICES | D-9 |
|  | - C3 DISTRICT COMMERCIAL:
MINOR INDUSTRIAL | D-9 |
|  | - M1 DISTRICT INDUSTRIAL:
GENERAL LIMITED | D-9 |
|  | - M2 DISTRICT INDUSTRIAL: HEAVY | D-9 |
|  | - P1 DISTRICT PARKING | |
|  | - PL DISTRICT PUBLIC LANDS | |
|  | - PAD DISTRICT PLANNED
AREA DEVELOPMENT | |
|  | - RP DISTRICT RESIDENTIAL PARK | |
|  | - GC DISTRICT GOLF COURSE | |

DENSITY*

* Density district unless otherwise noted. See a Planner for more information.



















DATE: APRIL 10, 1998	ZONING MAP SECTION 30, T.20N., R.22W.
DRAWN BY: JIM FOSHEE	
FILE NAME: C:\MAPS\BASE\30120R22.DWG	
REVISIONS: JUNE 1998	
BULLHEAD CITY COMMUNITY DEVELOPMENT DEPARTMENT BULLHEAD CITY, ARIZONA 86442	
PHONE (602) 763-0123	19

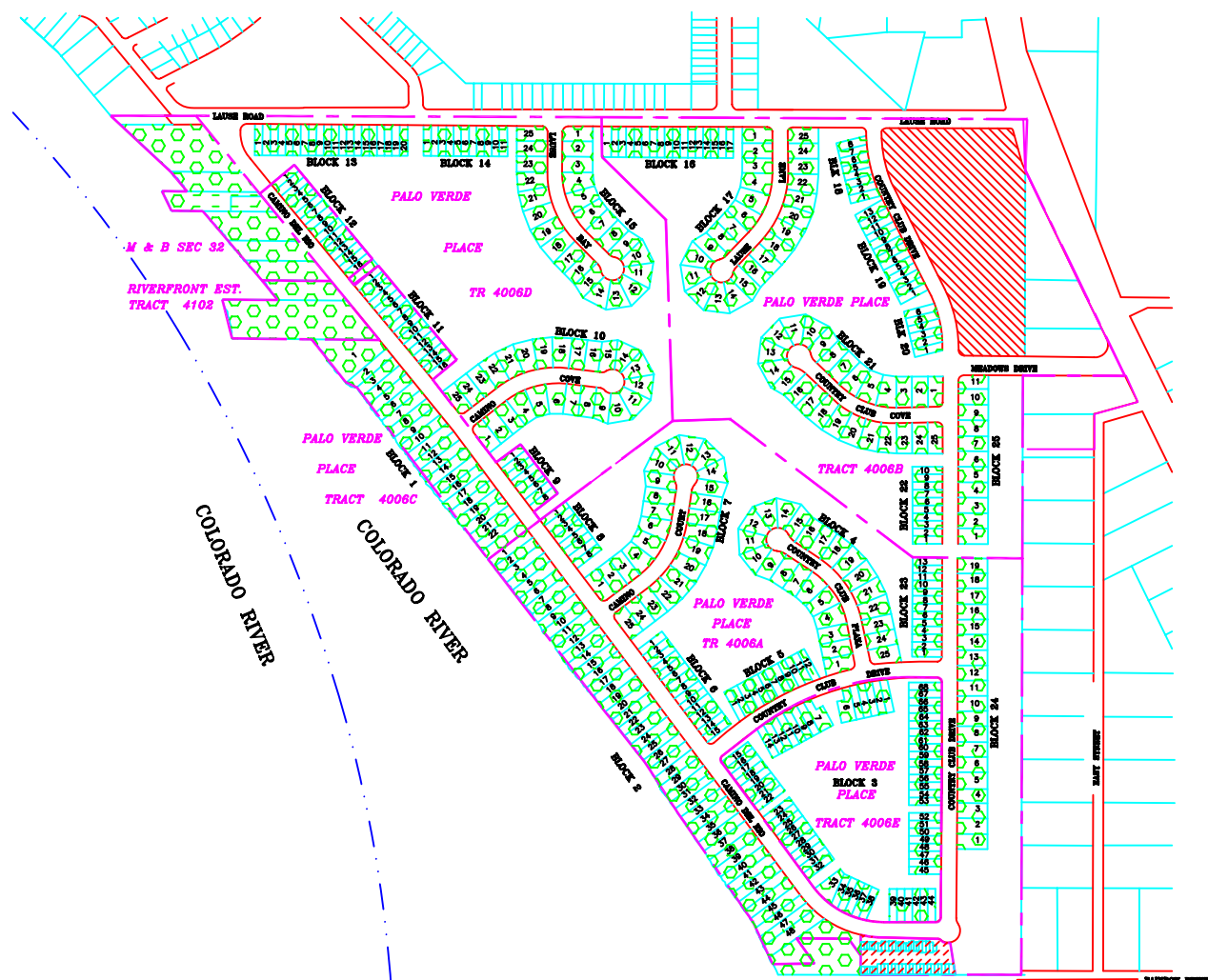
MAPS PUBLISHED BY THE CITY OF BULLHEAD CITY ARE PROVIDED TO ASSIST IN RELATING GEOGRAPHIC FEATURES BASED ON ASSESSOR MAPS, PARCEL MAPS AND FINAL PLATS CURRENTLY AVAILABLE. THIS PRODUCT IS BEING PRESENTED ON AN "AS-IS" BASIS FOR GRAPHICAL PRESENTATION ONLY. THE CITY OF BULLHEAD CITY ASSUMES NO LIABILITY FOR DAMAGES ARISING FROM ERRORS OR OMISSIONS.

ZONING MAP LEGEND

REFERENCE: CHAPTER 17.10 ZONES AND BOUNDARIES

- | | DENSITY* |
|---|---|
|  | - R1L DISTRICT RESIDENTIAL:
SINGLE FAMILY LIMITED D-6 |
|  | - R1S DISTRICT RESIDENTIAL:
SINGLE FAMILY SUBURBAN D-6 |
|  | - R1FB DISTRICT RESIDENTIAL:
SINGLE FAMILY FACTORY BUILT D-6 |
|  | - R1MH DISTRICT RESIDENTIAL:
SINGLE FAMILY MANUFACTURED HOME D-6 |
|  | - R2MF DISTRICT RESIDENTIAL:
MULTIPLE FAMILY UNITS D-3 |
|  | - RS DISTRICT RESIDENTIAL
AND SERVICES D-3 |
|  | - C1 DISTRICT COMMERCIAL:
NEIGHBORHOOD SALES AND SERVICES D-9 |
|  | - C2 DISTRICT COMMERCIAL:
GENERAL SALES AND SERVICES D-9 |
|  | - C3 DISTRICT COMMERCIAL:
MINOR INDUSTRIAL D-9 |
|  | - M1 DISTRICT INDUSTRIAL:
GENERAL LIMITED D-9 |
|  | - M2 DISTRICT INDUSTRIAL: HEAVY D-9 |
|  | - P1 DISTRICT PARKING |
|  | - PL DISTRICT PUBLIC LANDS |
|  | - PAD DISTRICT PLANNED
AREA DEVELOPMENT |
|  | - RP DISTRICT RESIDENTIAL PARK |
|  | - GC DISTRICT GOLF COURSE |

* Density district unless otherwise noted. See a Planner for more information.



















PALO VERDE EXECUTIVE STORAGE CONDOMINIUMS TRACT 5031

MAPS PUBLISHED BY THE CITY OF BULLHEAD CITY ARE PROVIDED TO ASSIST IN RELATING GEOGRAPHIC FEATURES BASED ON ASSESSOR MAPS, PARCEL MAPS AND FINAL PLATS CURRENTLY AVAILABLE. THIS PRODUCT IS BEING PRESENTED ON AN "AS-IS" BASIS FOR GRAPHICAL PRESENTATION ONLY. THE CITY OF BULLHEAD CITY ASSUMES NO LIABILITY FOR DAMAGES ARISING FROM ERRORS OR OMISSIONS.

Revised 1/13/06

ZONING MAP LEGEND

REFERENCE: CHAPTER 17.10 ZONES AND BOUNDARIES

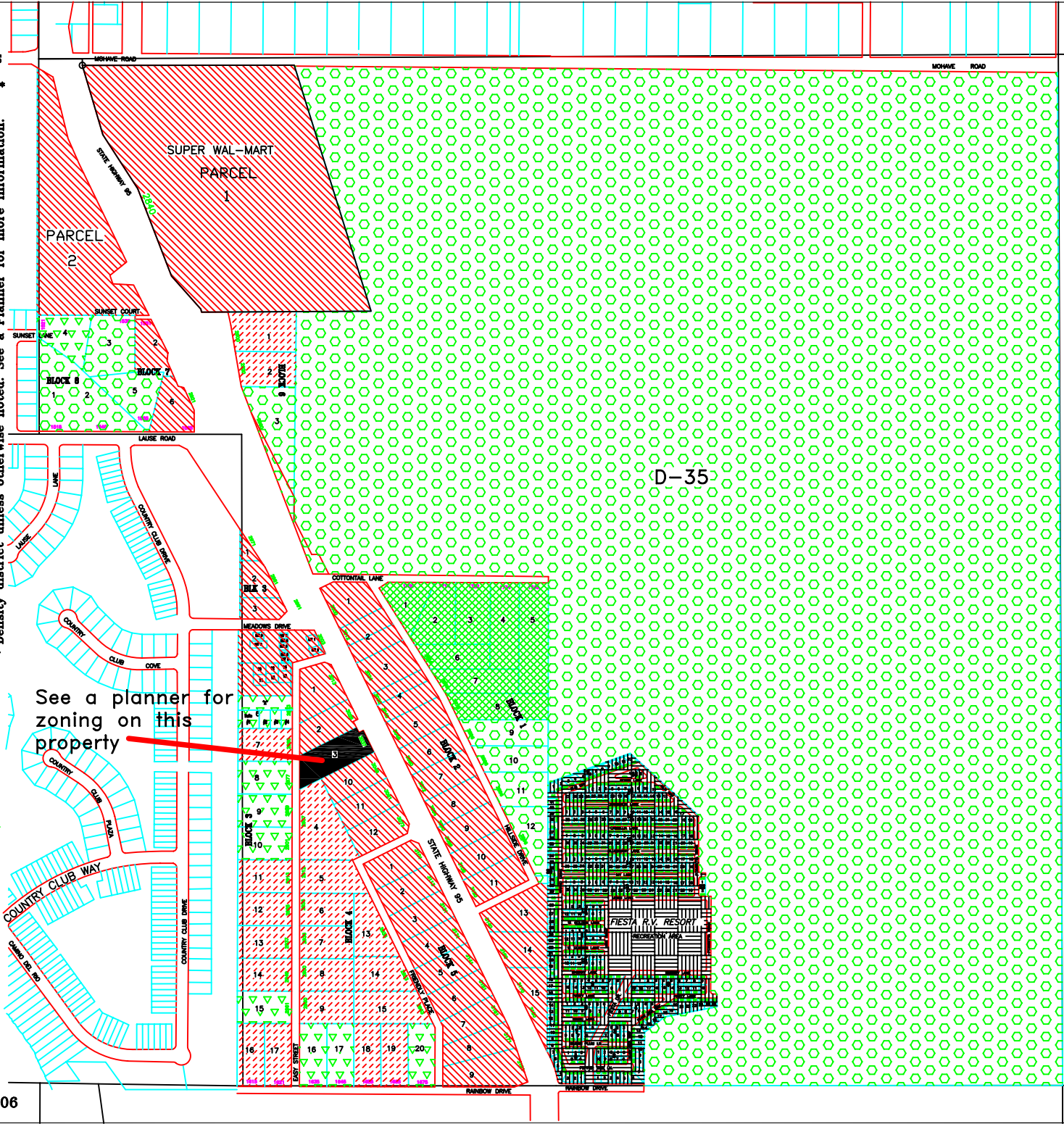
-  - R1L DISTRICT RESIDENTIAL: SINGLE FAMILY LIMITED D-6
-  - R1S DISTRICT RESIDENTIAL: SINGLE FAMILY SUBURBAN D-6
-  - R1FB DISTRICT RESIDENTIAL: SINGLE FAMILY FACTORY BUILT D-6
-  - R1MH DISTRICT RESIDENTIAL: SINGLE FAMILY MANUFACTURED HOME D-6
-  - R2MF DISTRICT RESIDENTIAL: MULTIPLE FAMILY UNITS D-3
-  - RS DISTRICT RESIDENTIAL AND SERVICES D-3
-  - C1 DISTRICT COMMERCIAL: NEIGHBORHOOD SALES AND SERVICES D-9
-  - C2 DISTRICT COMMERCIAL: GENERAL SALES AND SERVICES D-9
-  - C3 DISTRICT COMMERCIAL: MINOR INDUSTRIAL D-9
-  - M1 DISTRICT INDUSTRIAL: GENERAL LIMITED D-9
-  - M2 DISTRICT INDUSTRIAL: HEAVY D-9
-  - P1 DISTRICT PARKING
-  - PL DISTRICT PUBLIC LANDS
-  - PAD DISTRICT PLANNED AREA DEVELOPMENT
-  - RP DISTRICT RESIDENTIAL PARK
-  - GC DISTRICT GOLF COURSE

DENSITY*

* Density district unless otherwise noted. See a Planner for more information.



See a planner for zoning on this property



MAPS PUBLISHED BY THE CITY OF BULLHEAD CITY ARE PROVIDED TO ASSIST IN RELATING GEOGRAPHIC FEATURES BASED ON ASSESSOR MAPS, PARCEL MAPS AND FINAL PLATS CURRENTLY AVAILABLE. THIS PRODUCT IS BEING PRESENTED ON AN "AS-IS" BASIS FOR GRAPHICAL PRESENTATION ONLY. THE CITY OF BULLHEAD CITY ASSUMES NO LIABILITY FOR DAMAGES ARISING FROM ERRORS OR OMISSIONS.

Revised 1/13/06

DATE: APRIL 10, 1998
DRAWN BY: JIM
FILE: BULLHEAD_CITY_ZONE22.DWG

REVISIONS:
UPDATED: JUNE 1998

















ZONING MAP
SECTION 35, T.20N., R.22W.




BULLHEAD CITY
DEVELOPMENT DEPARTMENT
COMMUNITY DEVELOPMENT
BULLHEAD CITY, ARIZONA 86442
PHONE (602) 763-0123

ZONING MAP LEGEND

REFERENCE: CHAPTER 17.10 ZONES AND BOUNDARIES

- | | | |
|---|--|-----------------|
|  | - R1L DISTRICT RESIDENTIAL:
SINGLE FAMILY LIMITED | DENSITY*
D-6 |
|  | - R1S DISTRICT RESIDENTIAL:
SINGLE FAMILY SUBURBAN | D-6 |
|  | - R1FB DISTRICT RESIDENTIAL:
SINGLE FAMILY FACTORY BUILT | D-6 |
|  | - R1MH DISTRICT RESIDENTIAL:
SINGLE FAMILY
MANUFACTURED HOME | D-6 |
|  | - R2MF DISTRICT RESIDENTIAL:
MULTIPLE FAMILY UNITS | D-3 |
|  | - RS DISTRICT RESIDENTIAL
AND SERVICES | D-3 |
|  | - C1 DISTRICT COMMERCIAL:
NEIGHBORHOOD SALES AND SERVICES | D-9 |
|  | - C2 DISTRICT COMMERCIAL:
GENERAL SALES AND SERVICES | D-9 |
|  | - C3 DISTRICT COMMERCIAL:
MINOR INDUSTRIAL | D-9 |
|  | - M1 DISTRICT INDUSTRIAL:
GENERAL LIMITED | D-9 |
|  | - M2 DISTRICT INDUSTRIAL: HEAVY | D-9 |
|  | - P1 DISTRICT PARKING | |
|  | - PL DISTRICT PUBLIC LANDS | |
|  | - PAD DISTRICT PLANNED
AREA DEVELOPMENT | |
|  | - RP DISTRICT RESIDENTIAL PARK | |
|  | - GC DISTRICT GOLF COURSE | |

* Density district unless otherwise noted. See a Planner for more information.



MAPS PUBLISHED BY THE CITY OF BULLHEAD CITY ARE PROVIDED TO ASSIST IN RELATING GEOGRAPHIC FEATURES BASED ON ASSESSOR MAPS, PARCEL MAPS AND FINAL PLATS CURRENTLY AVAILABLE. THIS PRODUCT IS BEING PRESENTED ON AN "AS-IS" BASIS FOR GRAPHICAL PRESENTATION ONLY. THE CITY OF BULLHEAD CITY ASSUMES NO LIABILITY FOR DAMAGES ARISING FROM ERRORS OR OMISSIONS.

Revised 1/13/06

DATE: APRIL 10, 1998
DRAWN BY: JIM
CHECKED BY: JIM
FILE NAME: C:\PARCEL\BASE\167262.DWG

REVISIONS:
UPDATED: JUNE 1998

ZONING MAP
SECTION 36, T.20N., R.22W.



















BULLHEAD CITY
COMMUNITY DEVELOPMENT DEPARTMENT
BULLHEAD CITY, ARIZONA 86442
PHONE (602) 763-0123

BULLHEAD PARKWAY

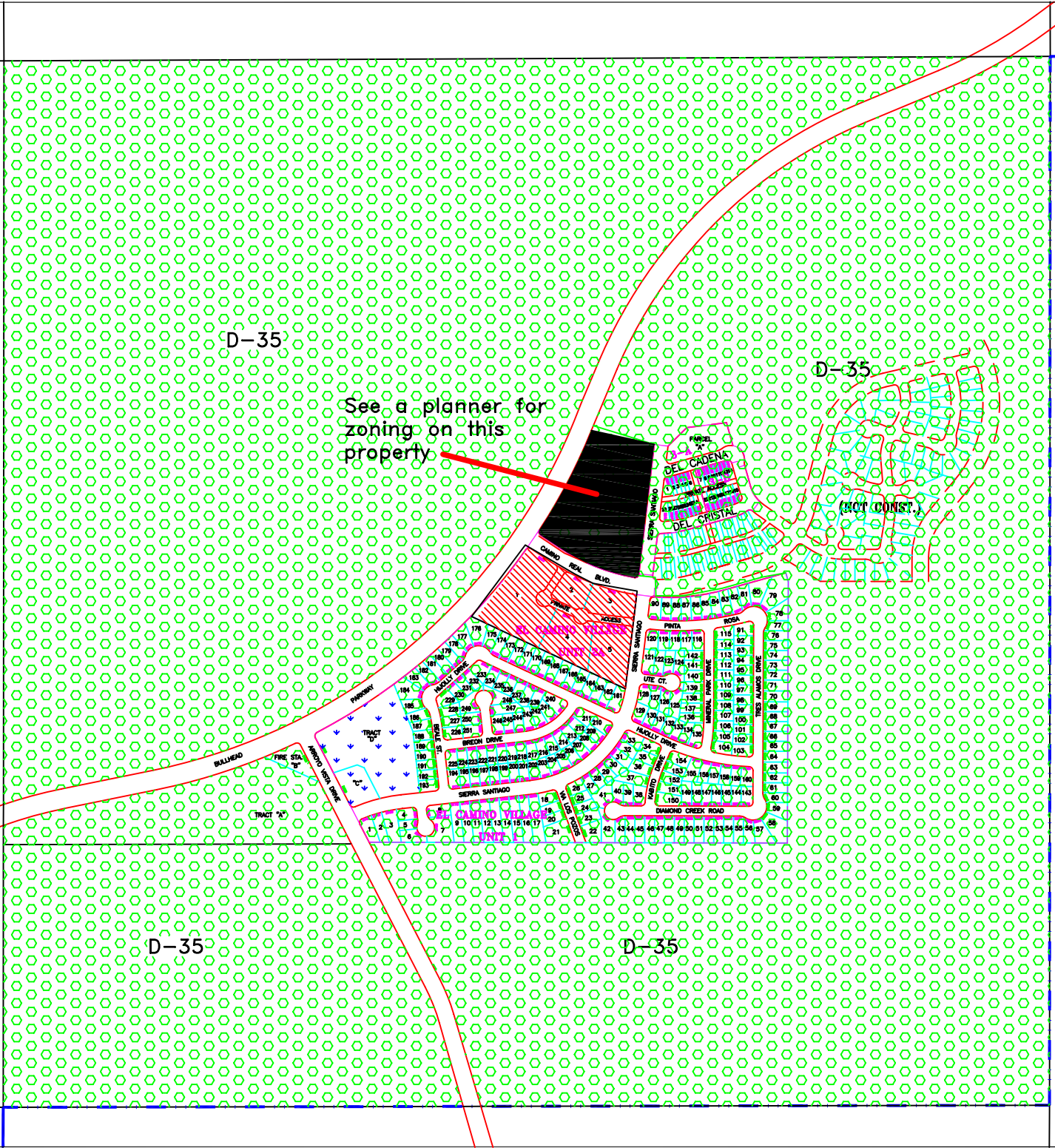
ZONING MAP LEGEND

REFERENCE: CHAPTER 17.10 ZONES AND BOUNDARIES

- | | | |
|---|--|-----|
|  | - R1L DISTRICT RESIDENTIAL:
SINGLE FAMILY LIMITED | D-6 |
|  | - R1S DISTRICT RESIDENTIAL:
SINGLE FAMILY SUBURBAN | D-6 |
|  | - R1FB DISTRICT RESIDENTIAL:
SINGLE FAMILY FACTORY BUILT | D-6 |
|  | - R1MH DISTRICT RESIDENTIAL:
SINGLE FAMILY
MANUFACTURED HOME | D-6 |
|  | - R2MF DISTRICT RESIDENTIAL:
MULTIPLE FAMILY UNITS | D-3 |
|  | - RS DISTRICT RESIDENTIAL
AND SERVICES | D-3 |
|  | - C1 DISTRICT COMMERCIAL:
NEIGHBORHOOD SALES AND SERVICES | D-9 |
|  | - C2 DISTRICT COMMERCIAL:
GENERAL SALES AND SERVICES | D-9 |
|  | - C3 DISTRICT COMMERCIAL:
MINOR INDUSTRIAL | D-9 |
|  | - M1 DISTRICT INDUSTRIAL:
GENERAL LIMITED | D-9 |
|  | - M2 DISTRICT INDUSTRIAL: HEAVY | D-9 |
|  | - P1 DISTRICT PARKING | |
|  | - PL DISTRICT PUBLIC LANDS | |
|  | - PAD DISTRICT PLANNED
AREA DEVELOPMENT | |
|  | - RP DISTRICT RESIDENTIAL PARK | |
|  | - GC DISTRICT GOLF COURSE | |

DENSITY*

* Density district unless otherwise noted. See a Planner for more information.



















MAPS PUBLISHED BY THE CITY OF BULLHEAD CITY ARE PROVIDED TO ASSIST IN RELATING GEOGRAPHIC FEATURES BASED ON ASSESSOR MAPS, PARCEL MAPS AND FINAL PLATS CURRENTLY AVAILABLE. THIS PRODUCT IS BEING PRESENTED ON AN "AS-IS" BASIS FOR GRAPHICAL PRESENTATION ONLY. THE CITY OF BULLHEAD CITY ASSUMES NO LIABILITY FOR DAMAGES ARISING FROM ERRORS OR OMISSIONS.

Revised 1/13/06

ZONING MAP LEGEND

REFERENCE: CHAPTER 17.10 ZONES AND BOUNDARIES

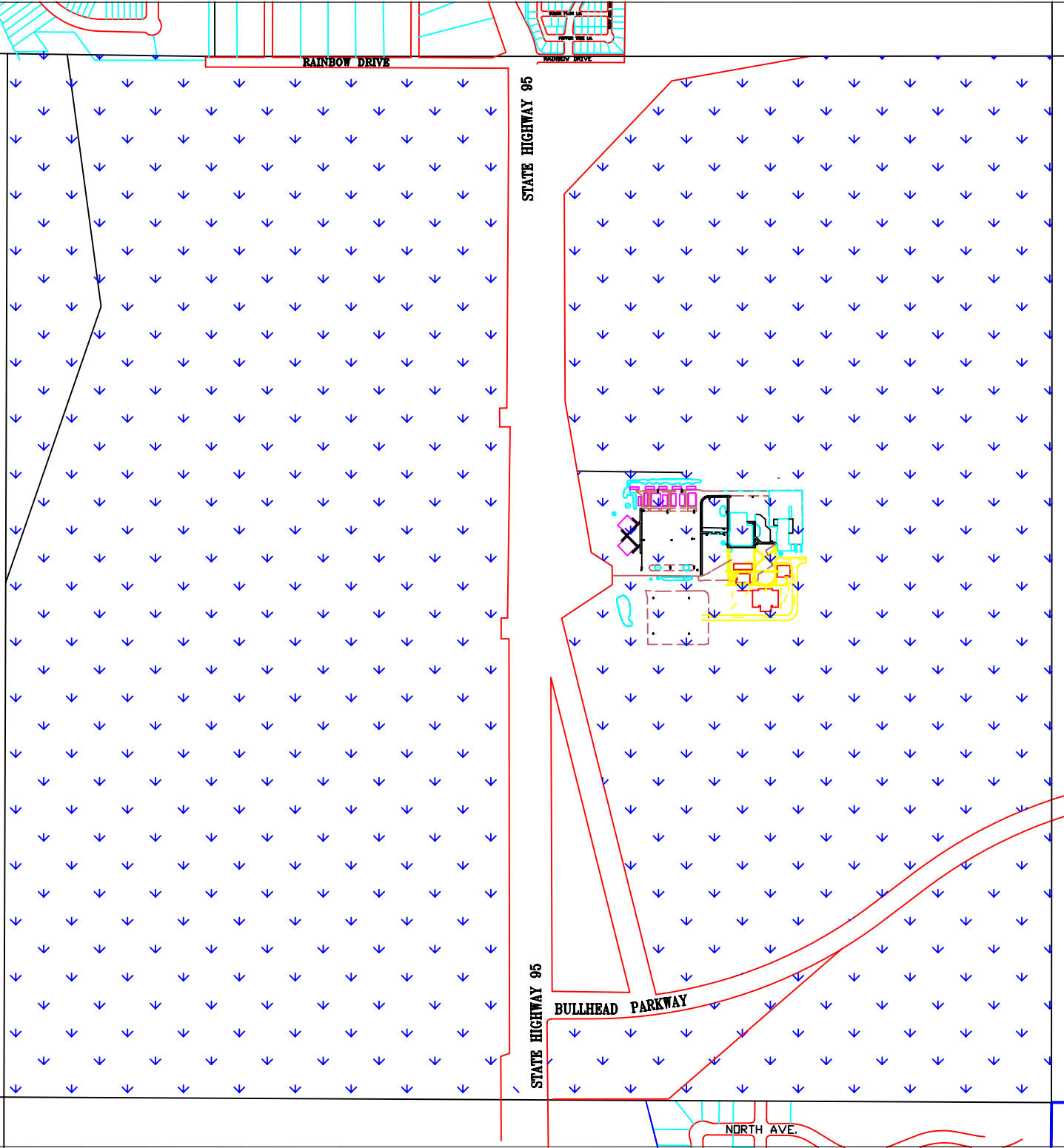
- | | | |
|---|--|-----------------|
|  | - R1L DISTRICT RESIDENTIAL:
SINGLE FAMILY LIMITED | DENSITY*
D-6 |
|  | - R1S DISTRICT RESIDENTIAL:
SINGLE FAMILY SUBURBAN | D-6 |
|  | - R1FB DISTRICT RESIDENTIAL:
SINGLE FAMILY FACTORY BUILT | D-6 |
|  | - R1MH DISTRICT RESIDENTIAL:
SINGLE FAMILY
MANUFACTURED HOME | D-6 |
|  | - R2MF DISTRICT RESIDENTIAL:
MULTIPLE FAMILY UNITS | D-3 |
|  | - RS DISTRICT RESIDENTIAL
AND SERVICES | D-3 |
|  | - C1 DISTRICT COMMERCIAL:
NEIGHBORHOOD SALES AND SERVICES | D-9 |
|  | - C2 DISTRICT COMMERCIAL:
GENERAL SALES AND SERVICES | D-9 |
|  | - C3 DISTRICT COMMERCIAL:
MINOR INDUSTRIAL | D-9 |
|  | - M1 DISTRICT INDUSTRIAL:
GENERAL LIMITED | D-9 |
|  | - M2 DISTRICT INDUSTRIAL: HEAVY | D-9 |
|  | - P1 DISTRICT PARKING | |
|  | - PL DISTRICT PUBLIC LANDS | |
|  | - PAD DISTRICT PLANNED
AREA DEVELOPMENT | |
|  | - RP DISTRICT RESIDENTIAL PARK | |
|  | - GC DISTRICT GOLF COURSE | |


* Density district unless otherwise noted. See a Planner for more information.



MAPS PUBLISHED BY THE CITY OF BULLHEAD CITY ARE PROVIDED TO ASSIST IN RELATING GEOGRAPHIC FEATURES BASED ON ASSESSOR MAPS, PARCEL MAPS AND FINAL PLATS CURRENTLY AVAILABLE. THIS PRODUCT IS BEING PRESENTED ON AN "AS-IS" BASIS FOR GRAPHICAL PRESENTATION ONLY. THE CITY OF BULLHEAD CITY ASSUMES NO LIABILITY FOR DAMAGES ARISING FROM ERRORS OR OMISSIONS.

















Revised 1/13/06



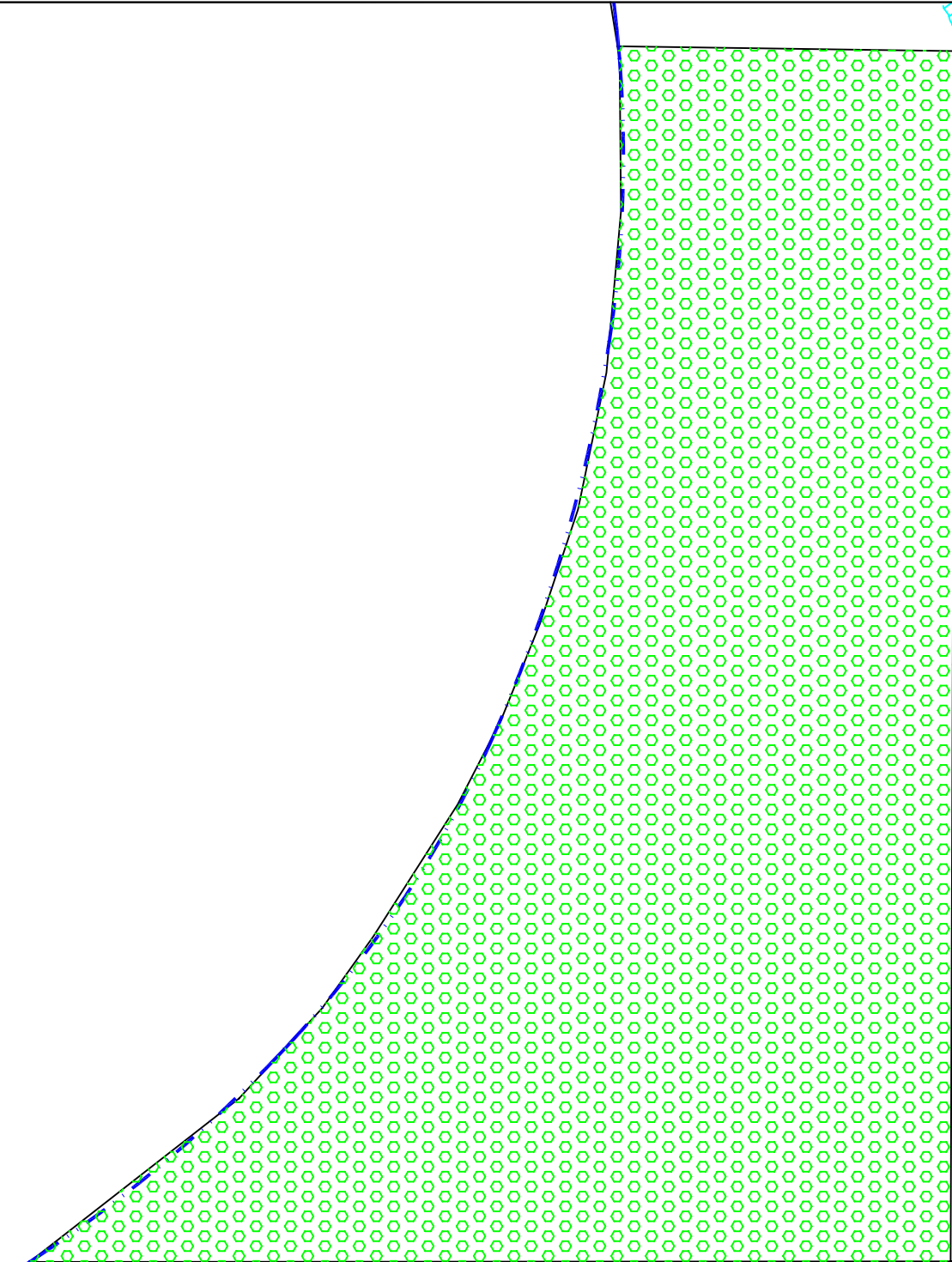
<p>DATE: APRIL 10, 1998 DRAWN BY: JIM SOUTE FILE NAME: CV\PROJECT\BASE\211822.DWG</p>	<p>REVISIONS: UPDATED: JUNE 1998</p>
<p>ZONING MAP SECTION 2, T.19N., R.22W.</p>	
	
<p>BULLHEAD CITY DEVELOPMENT DEPARTMENT COMMUNITY DEVELOPMENT BULLHEAD CITY, ARIZONA 86442</p>	
<p>PHONE (602) 763-0123</p>	
<p>24</p>	

ZONING MAP LEGEND

REFERENCE: CHAPTER 17.10 ZONES AND BOUNDARIES


- | | DENSITY* |
|--|----------|
|  - R1L DISTRICT RESIDENTIAL: SINGLE FAMILY LIMITED | D-6 |
|  - R1S DISTRICT RESIDENTIAL: SINGLE FAMILY SUBURBAN | D-6 |
|  - R1FB DISTRICT RESIDENTIAL: SINGLE FAMILY FACTORY BUILT | D-6 |
|  - R1MH DISTRICT RESIDENTIAL: SINGLE FAMILY MANUFACTURED HOME | D-6 |
|  - R2MF DISTRICT RESIDENTIAL: MULTIPLE FAMILY UNITS | D-3 |
|  - RS DISTRICT RESIDENTIAL AND SERVICES | D-3 |
|  - C1 DISTRICT COMMERCIAL: NEIGHBORHOOD SALES AND SERVICES | D-9 |
|  - C2 DISTRICT COMMERCIAL: GENERAL SALES AND SERVICES | D-9 |
|  - C3 DISTRICT COMMERCIAL: MINOR INDUSTRIAL | D-9 |
|  - M1 DISTRICT INDUSTRIAL: GENERAL LIMITED | D-9 |
|  - M2 DISTRICT INDUSTRIAL: HEAVY | D-9 |
|  - P1 DISTRICT PARKING | |
|  - PL DISTRICT PUBLIC LANDS | |
|  - PAD DISTRICT PLANNED AREA DEVELOPMENT | |
|  - RP DISTRICT RESIDENTIAL PARK | |
|  - GC DISTRICT GOLF COURSE | |

* Density district unless otherwise noted. See a Planner for more information.



















MAPS PUBLISHED BY THE CITY OF BULLHEAD CITY ARE PROVIDED TO ASSIST IN RELATING GEOGRAPHIC FEATURES BASED ON ASSESSOR MAPS, PARCEL MAPS AND FINAL PLATS CURRENTLY AVAILABLE. THIS PRODUCT IS BEING PRESENTED ON AN "AS-IS" BASIS FOR GRAPHICAL PRESENTATION ONLY. THE CITY OF BULLHEAD CITY ASSUMES NO LIABILITY FOR DAMAGES ARISING FROM ERRORS OR OMISSIONS.

Revised 1/13/06

<p>BULLHEAD CITY COMMUNITY DEVELOPMENT DEPARTMENT BULLHEAD CITY, ARIZONA 86442</p>	<p>ZONING MAP SECTION 3, T.19N., R.22W.</p>
	<p>REVISIONS: DATE: APRIL 10, 1998 DRAWN BY: JAL CHECKED BY: JAL FILE NAME: C:\PARGEL\BASE\310822.DWG</p>
<p>PHONE (602) 763-0123</p>	<p>25</p>

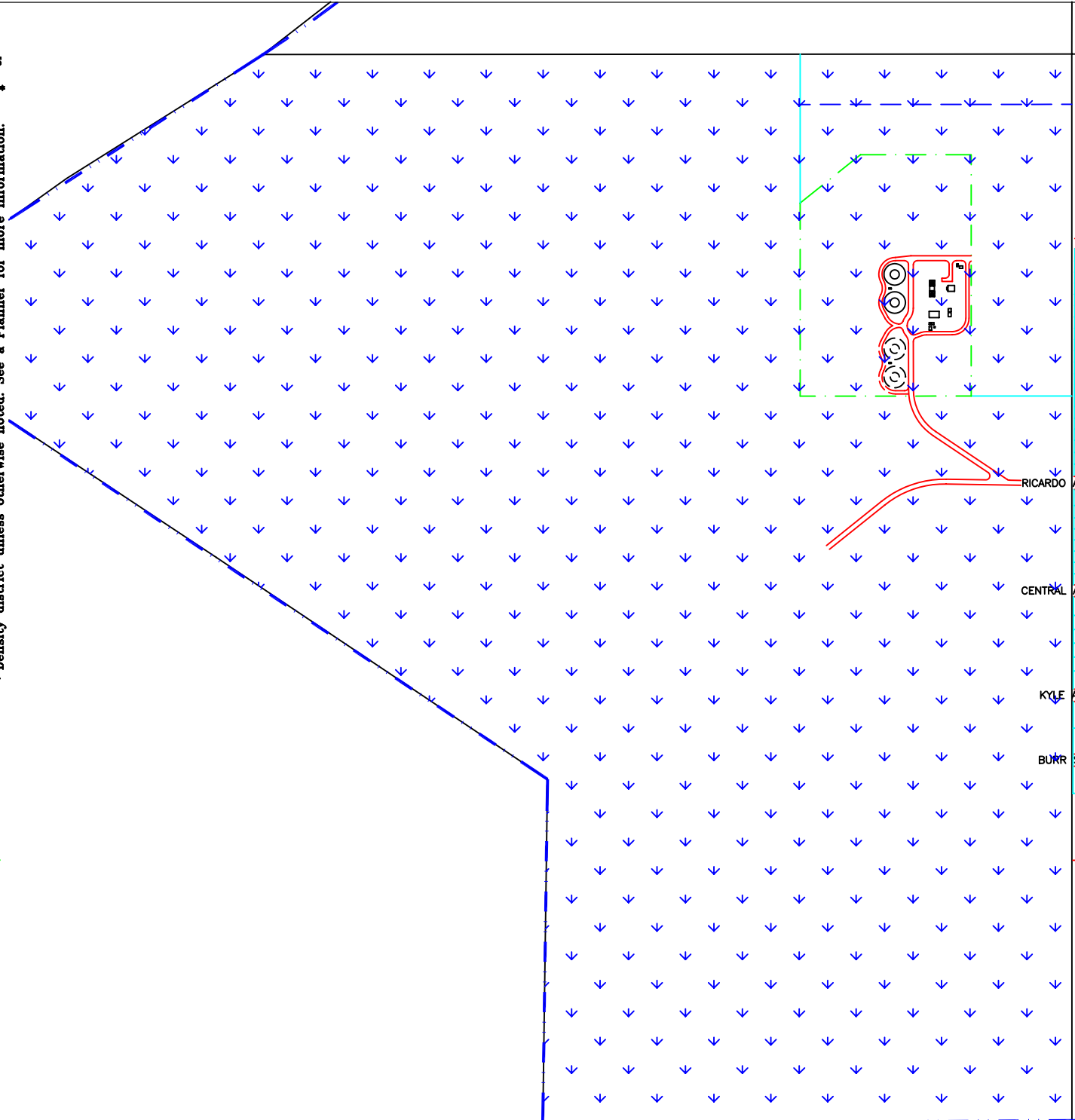
ZONING MAP LEGEND

REFERENCE: CHAPTER 17.10 ZONES AND BOUNDARIES

- | | | |
|---|--|-----------------|
|  | - R1L DISTRICT RESIDENTIAL:
SINGLE FAMILY LIMITED | DENSITY*
D-6 |
|  | - R1S DISTRICT RESIDENTIAL:
SINGLE FAMILY SUBURBAN | D-6 |
|  | - R1FB DISTRICT RESIDENTIAL:
SINGLE FAMILY FACTORY BUILT | D-6 |
|  | - R1MH DISTRICT RESIDENTIAL:
SINGLE FAMILY
MANUFACTURED HOME | D-6 |
|  | - R2MF DISTRICT RESIDENTIAL:
MULTIPLE FAMILY UNITS | D-3 |
|  | - RS DISTRICT RESIDENTIAL
AND SERVICES | D-3 |
|  | - C1 DISTRICT COMMERCIAL:
NEIGHBORHOOD SALES AND SERVICES | D-9 |
|  | - C2 DISTRICT COMMERCIAL:
GENERAL SALES AND SERVICES | D-9 |
|  | - C3 DISTRICT COMMERCIAL:
MINOR INDUSTRIAL | D-9 |
|  | - M1 DISTRICT INDUSTRIAL:
GENERAL LIMITED | D-9 |
|  | - M2 DISTRICT INDUSTRIAL: HEAVY | D-9 |
|  | - P1 DISTRICT PARKING | |
|  | - PL DISTRICT PUBLIC LANDS | |
|  | - PAD DISTRICT PLANNED
AREA DEVELOPMENT | |
|  | - RP DISTRICT RESIDENTIAL PARK | |
|  | - GC DISTRICT GOLF COURSE | |

DENSITY*

* Density district unless otherwise noted. See a Planner for more information.



DATE: APRIL 10, 1998
DRAWN BY: JIM FORT
REVISIONS:
FILE NAME: C:\MAPS\BASE\101BR22.DWG

REASON: JUNE 1998

ZONING MAP
SECTION 10, T.19N., R.22W.



















BULLHEAD CITY
DEVELOPMENT DEPARTMENT
COMMUNITY DEVELOPMENT
BULLHEAD CITY, ARIZONA 86442
PHONE (602) 763-0123

MAPS PUBLISHED BY THE CITY OF BULLHEAD CITY ARE PROVIDED TO ASSIST IN RELATING GEOGRAPHIC FEATURES BASED ON ASSESSOR MAPS, PARCEL MAPS AND FINAL PLATS CURRENTLY AVAILABLE. THIS PRODUCT IS BEING PRESENTED ON AN "AS-IS" BASIS FOR GRAPHICAL PRESENTATION ONLY. THE CITY OF BULLHEAD CITY ASSUMES NO LIABILITY FOR DAMAGES ARISING FROM ERRORS OR OMISSIONS.

Revised 1/13/06

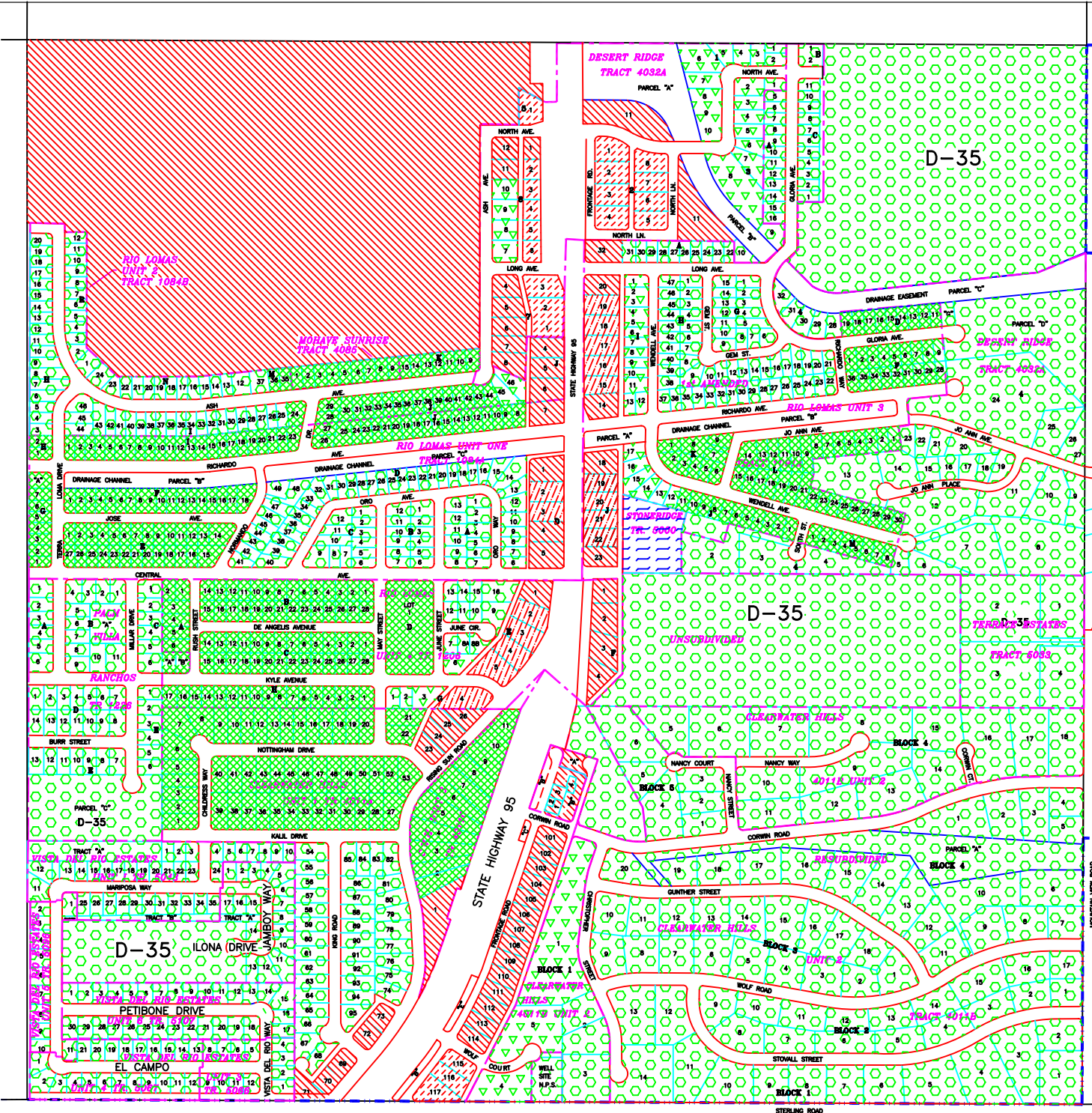
ZONING MAP LEGEND

REFERENCE: CHAPTER 17.10 ZONES AND BOUNDARIES

- | | | |
|--|--|-----|
|  | - R1L DISTRICT RESIDENTIAL:
SINGLE FAMILY LIMITED | D-6 |
|  | - R1S DISTRICT RESIDENTIAL:
SINGLE FAMILY SUBURBAN | D-6 |
|  | - R1FB DISTRICT RESIDENTIAL:
SINGLE FAMILY FACTORY BUILT | D-6 |
|  | - R1MH DISTRICT RESIDENTIAL:
SINGLE FAMILY
MANUFACTURED HOME | D-6 |
|  | - R2MF DISTRICT RESIDENTIAL:
MULTIPLE FAMILY UNITS | D-3 |
|  | - RS DISTRICT RESIDENTIAL
AND SERVICES | D-3 |
|  | - C1 DISTRICT COMMERCIAL:
NEIGHBORHOOD SALES AND SERVICES | D-9 |
|  | - C2 DISTRICT COMMERCIAL:
GENERAL SALES AND SERVICES | D-9 |
|  | - C3 DISTRICT COMMERCIAL:
MINOR INDUSTRIAL | D-9 |
|  | - M1 DISTRICT INDUSTRIAL:
GENERAL LIMITED | D-9 |
|  | - M2 DISTRICT INDUSTRIAL: HEAVY | D-9 |
|  | - P1 DISTRICT PARKING | |
|  | - PL DISTRICT PUBLIC LANDS | |
|  | - PAD DISTRICT PLANNED
AREA DEVELOPMENT | |
|  | - RP DISTRICT RESIDENTIAL PARK | |
|  | - GC DISTRICT GOLF COURSE | |

DENSITY*

* Density district unless otherwise noted. See a Planner for more information.



















MAPS PUBLISHED BY THE CITY OF BULLHEAD CITY ARE PROVIDED TO ASSIST IN RELATING GEOGRAPHIC FEATURES BASED ON ASSESSOR MAPS, PARCEL MAPS AND FINAL PLATS CURRENTLY AVAILABLE. THIS PRODUCT IS BEING PRESENTED ON AN "AS-IS" BASIS FOR GRAPHICAL PRESENTATION ONLY. THE CITY OF BULLHEAD CITY ASSUMES NO LIABILITY FOR DAMAGES ARISING FROM ERRORS OR OMISSIONS.

Revised 1/13/06

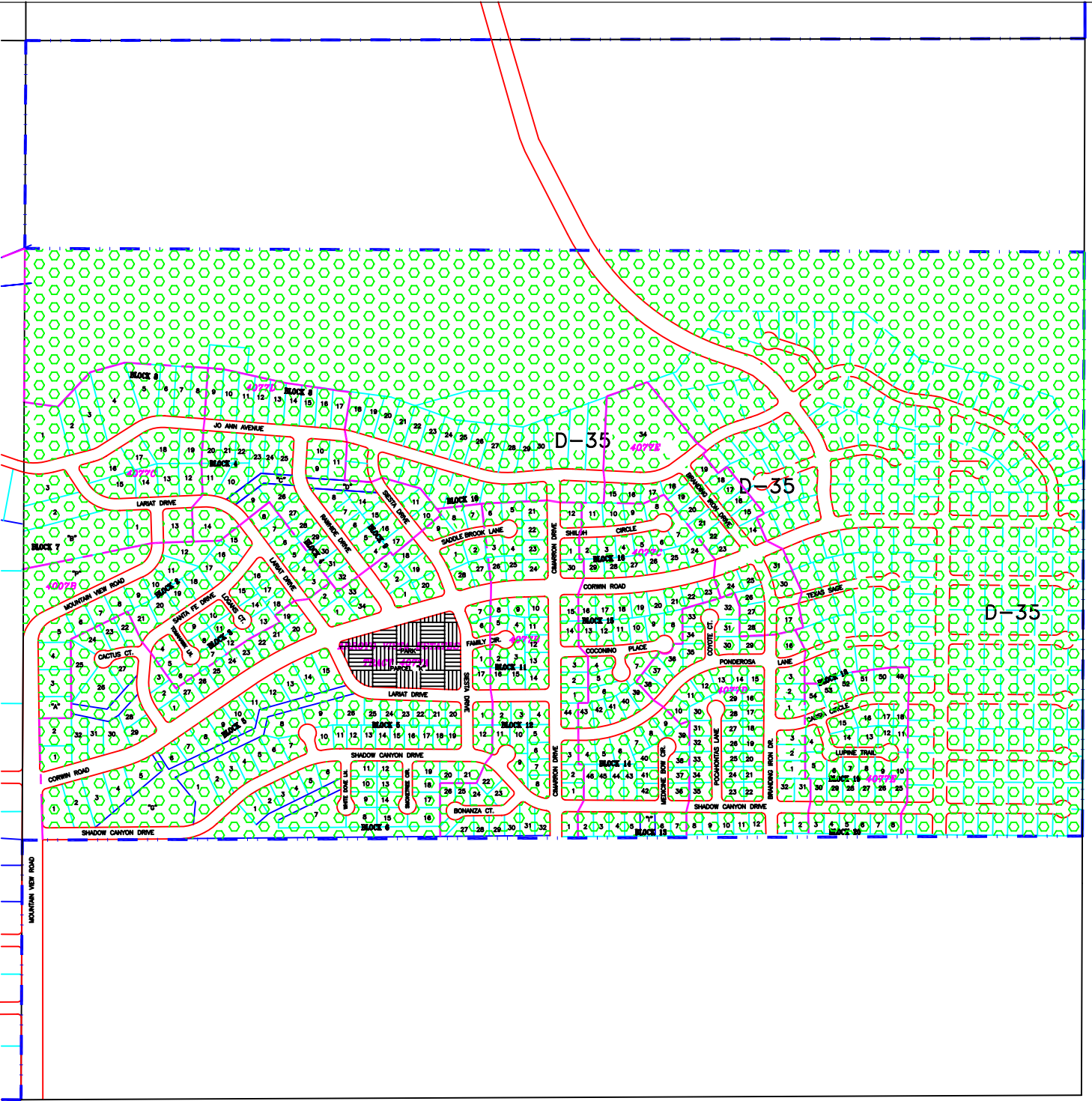
ZONING MAP LEGEND

REFERENCE: CHAPTER 17.10 ZONES AND BOUNDARIES

- | | | |
|---|--|-----|
|  | - R1L DISTRICT RESIDENTIAL:
SINGLE FAMILY LIMITED | D-6 |
|  | - R1S DISTRICT RESIDENTIAL:
SINGLE FAMILY SUBURBAN | D-6 |
|  | - R1FB DISTRICT RESIDENTIAL:
SINGLE FAMILY FACTORY BUILT | D-6 |
|  | - R1MH DISTRICT RESIDENTIAL:
SINGLE FAMILY
MANUFACTURED HOME | D-6 |
|  | - R2MF DISTRICT RESIDENTIAL:
MULTIPLE FAMILY UNITS | D-3 |
|  | - RS DISTRICT RESIDENTIAL
AND SERVICES | D-3 |
|  | - C1 DISTRICT COMMERCIAL:
NEIGHBORHOOD SALES AND SERVICES | D-9 |
|  | - C2 DISTRICT COMMERCIAL:
GENERAL SALES AND SERVICES | D-9 |
|  | - C3 DISTRICT COMMERCIAL:
MINOR INDUSTRIAL | D-9 |
|  | - M1 DISTRICT INDUSTRIAL:
GENERAL LIMITED | D-9 |
|  | - M2 DISTRICT INDUSTRIAL: HEAVY | D-9 |
|  | - P1 DISTRICT PARKING | |
|  | - PL DISTRICT PUBLIC LANDS | |
|  | - PAD DISTRICT PLANNED
AREA DEVELOPMENT | |
|  | - RP DISTRICT RESIDENTIAL PARK | |
|  | - GC DISTRICT GOLF COURSE | |

DENSITY*

* Density district unless otherwise noted. See a Planner for more information.



MAPS PUBLISHED BY THE CITY OF BULLHEAD CITY ARE PROVIDED TO ASSIST IN RELATING GEOGRAPHIC FEATURES BASED ON ASSESSOR MAPS, PARCEL MAPS AND FINAL PLATS CURRENTLY AVAILABLE. THIS PRODUCT IS BEING PRESENTED ON AN "AS-IS" BASIS FOR GRAPHICAL PRESENTATION ONLY. THE CITY OF BULLHEAD CITY ASSUMES NO LIABILITY FOR DAMAGES ARISING FROM ERRORS OR OMISSIONS.

Revised 1/13/06

DATE: APRIL 10, 1998
DRAWN BY: JIM BOYKE
FILE NAME: CALVP551RKBASLX17R12Z.DWG

REVISIONS:
UPDATED: JUNE 1998

ZONING MAP
SECTION 12, T.19N., R.22W.



















BULLHEAD CITY
DEVELOPMENT DEPARTMENT
COMMUNITY PLANNING
BULLHEAD CITY, ARIZONA 86442


PHONE (602) 763-0123

ZONING MAP LEGEND

REFERENCE: CHAPTER 17.10 ZONES AND BOUNDARIES

- | | | |
|---|--|-----------------|
|  | - R1L DISTRICT RESIDENTIAL:
SINGLE FAMILY LIMITED | DENSITY*
D-6 |
|  | - R1S DISTRICT RESIDENTIAL:
SINGLE FAMILY SUBURBAN | D-6 |
|  | - R1FB DISTRICT RESIDENTIAL:
SINGLE FAMILY FACTORY BUILT | D-6 |
|  | - R1MH DISTRICT RESIDENTIAL:
SINGLE FAMILY
MANUFACTURED HOME | D-6 |
|  | - R2MF DISTRICT RESIDENTIAL:
MULTIPLE FAMILY UNITS | D-3 |
|  | - RS DISTRICT RESIDENTIAL
AND SERVICES | D-3 |
|  | - C1 DISTRICT COMMERCIAL:
NEIGHBORHOOD SALES AND SERVICES | D-9 |
|  | - C2 DISTRICT COMMERCIAL:
GENERAL SALES AND SERVICES | D-9 |
|  | - C3 DISTRICT COMMERCIAL:
MINOR INDUSTRIAL | D-9 |
|  | - M1 DISTRICT INDUSTRIAL:
GENERAL LIMITED | D-9 |
|  | - M2 DISTRICT INDUSTRIAL: HEAVY | D-9 |
|  | - P1 DISTRICT PARKING | |
|  | - PL DISTRICT PUBLIC LANDS | |
|  | - PAD DISTRICT PLANNED
AREA DEVELOPMENT | |
|  | - RP DISTRICT RESIDENTIAL PARK | |
|  | - GC DISTRICT GOLF COURSE | |

* Density district unless otherwise noted. See a Planner for more information.



















MAPS PUBLISHED BY THE CITY OF BULLHEAD CITY ARE PROVIDED TO ASSIST IN RELATING GEOGRAPHIC FEATURES BASED ON ASSESSOR MAPS, PARCEL MAPS AND FINAL PLATS CURRENTLY AVAILABLE. THIS PRODUCT IS BEING PRESENTED ON AN "AS-IS" BASIS FOR GRAPHICAL PRESENTATION ONLY. THE CITY OF BULLHEAD CITY ASSUMES NO LIABILITY FOR DAMAGES ARISING FROM ERRORS OR OMISSIONS.

Revised 1/13/06

ZONING MAP LEGEND

REFERENCE: CHAPTER 17.10 ZONES AND BOUNDARIES

-  - R1L DISTRICT RESIDENTIAL: SINGLE FAMILY LIMITED
-  - R1S DISTRICT RESIDENTIAL: SINGLE FAMILY SUBURBAN
-  - R1FB DISTRICT RESIDENTIAL: SINGLE FAMILY FACTORY BUILT
-  - R1MH DISTRICT RESIDENTIAL: SINGLE FAMILY MANUFACTURED HOME
-  - R2MF DISTRICT RESIDENTIAL: MULTIPLE FAMILY UNITS
-  - RS DISTRICT RESIDENTIAL AND SERVICES
-  - C1 DISTRICT COMMERCIAL: NEIGHBORHOOD SALES AND SERVICES
-  - C2 DISTRICT COMMERCIAL: GENERAL SALES AND SERVICES
-  - C3 DISTRICT COMMERCIAL: MINOR INDUSTRIAL
-  - M1 DISTRICT INDUSTRIAL: GENERAL LIMITED
-  - M2 DISTRICT INDUSTRIAL: HEAVY
-  - P1 DISTRICT PARKING
-  - PL DISTRICT PUBLIC LANDS
-  - PAD DISTRICT PLANNED AREA DEVELOPMENT
-  - RP DISTRICT RESIDENTIAL PARK
-  - GC DISTRICT GOLF COURSE

DENSITY*

D-6

D-6

D-6

D-6

D-3

D-3

D-9

D-9

D-9

D-9

D-9

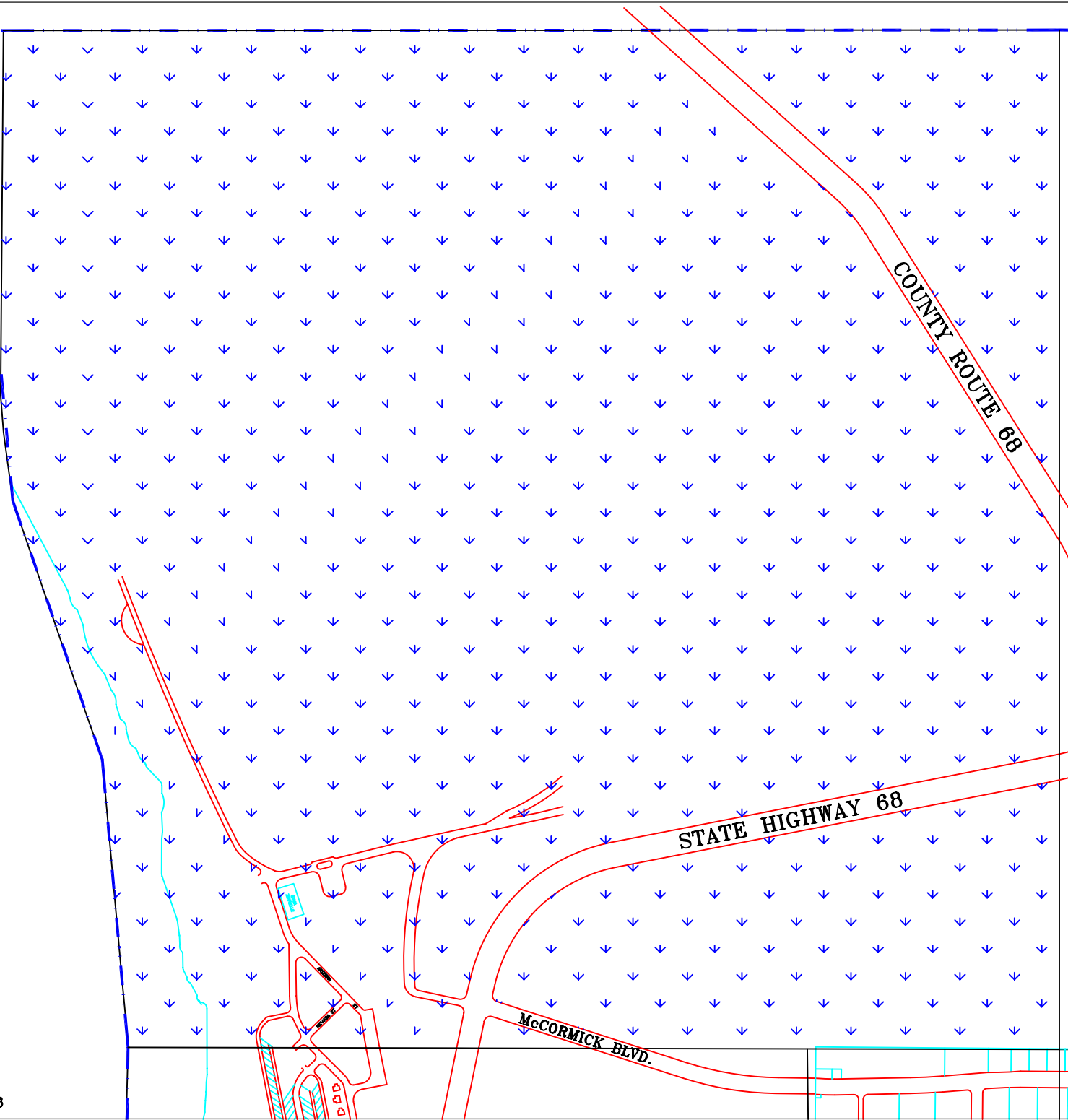
D-9

D-9

D-9


D-9

* Density district unless otherwise noted. See a Planner for more information.



















MAPS PUBLISHED BY THE CITY OF BULLHEAD CITY ARE PROVIDED TO ASSIST IN RELATING GEOGRAPHIC FEATURES BASED ON ASSESSOR MAPS, PARCEL MAPS AND FINAL PLATS CURRENTLY AVAILABLE. THIS PRODUCT IS BEING PRESENTED ON AN "AS-IS" BASIS FOR GRAPHICAL PRESENTATION ONLY. THE CITY OF BULLHEAD CITY ASSUMES NO LIABILITY FOR DAMAGES ARISING FROM ERRORS OR OMISSIONS.

Revised 1/13/06

<p>DATE: APRIL 10, 1998 DRAWN BY: JAL UPDATED: JUNE 1998 FILE NAME: C:\VAP\BASE\BZ12P1.DWG</p>	<p>ZONING MAP SECTION 19, T.21N., R.21W.</p>
	
<p>BULLHEAD CITY COMMUNITY DEVELOPMENT DEPARTMENT BULLHEAD CITY, ARIZONA 86442 PHONE (602) 763-0123</p>	
30	

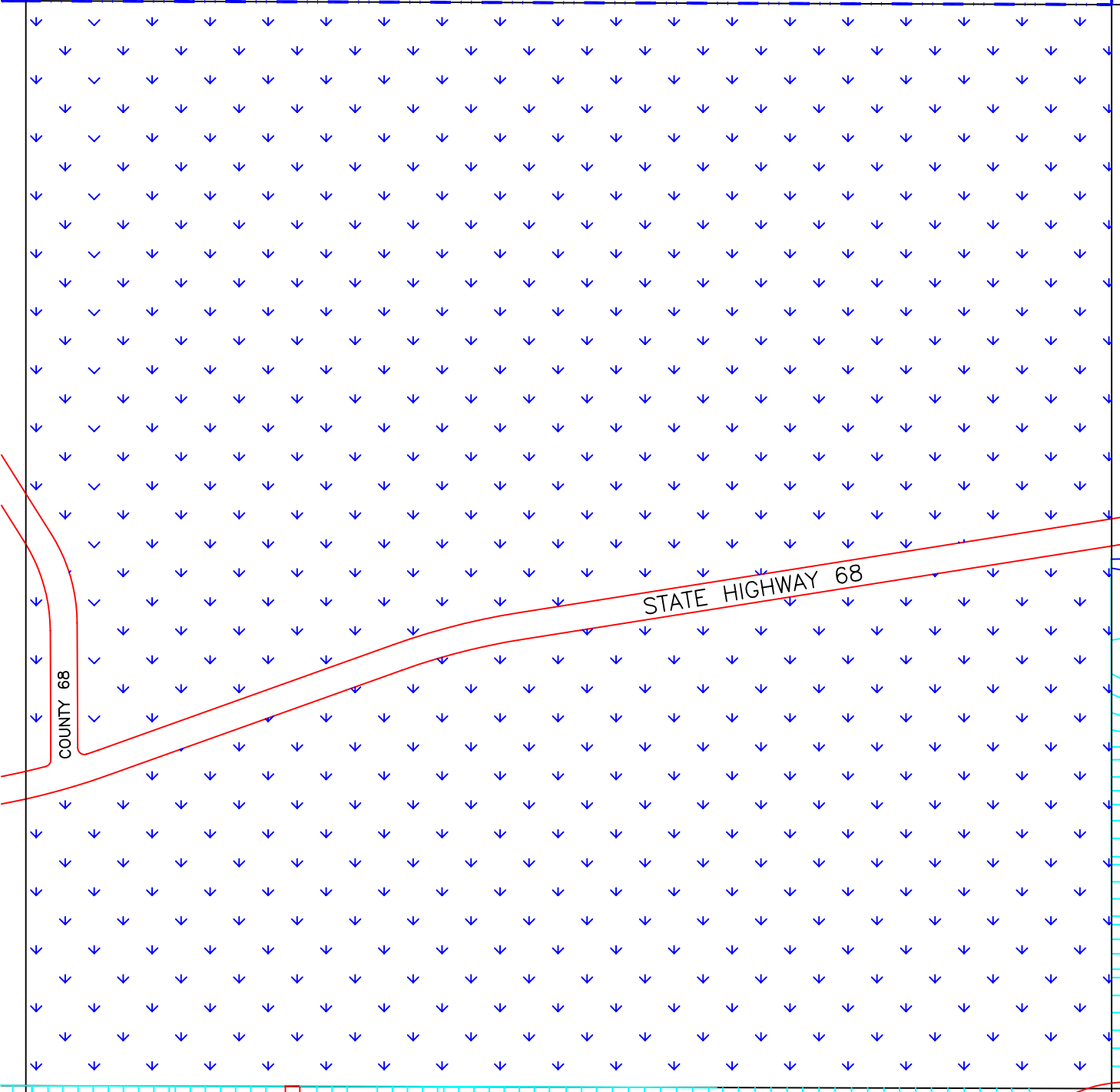
ZONING MAP LEGEND

REFERENCE: CHAPTER 17.10 ZONES AND BOUNDARIES

-  - R1L DISTRICT RESIDENTIAL: SINGLE FAMILY LIMITED D-6
-  - R1S DISTRICT RESIDENTIAL: SINGLE FAMILY SUBURBAN D-6
-  - R1FB DISTRICT RESIDENTIAL: SINGLE FAMILY FACTORY BUILT D-6
-  - R1MH DISTRICT RESIDENTIAL: SINGLE FAMILY MANUFACTURED HOME D-6
-  - R2MF DISTRICT RESIDENTIAL: MULTIPLE FAMILY UNITS D-3
-  - RS DISTRICT RESIDENTIAL AND SERVICES D-3
-  - C1 DISTRICT COMMERCIAL: NEIGHBORHOOD SALES AND SERVICES D-9
-  - C2 DISTRICT COMMERCIAL: GENERAL SALES AND SERVICES D-9
-  - C3 DISTRICT COMMERCIAL: MINOR INDUSTRIAL D-9
-  - M1 DISTRICT INDUSTRIAL: GENERAL LIMITED D-9
-  - M2 DISTRICT INDUSTRIAL: HEAVY D-9
-  - P1 DISTRICT PARKING
-  - PL DISTRICT PUBLIC LANDS
-  - PAD DISTRICT PLANNED AREA DEVELOPMENT
-  - RP DISTRICT RESIDENTIAL PARK
-  - GC DISTRICT GOLF COURSE

DENSITY*

* Density district unless otherwise noted. See a Planner for more information.




MAPS PUBLISHED BY THE CITY OF BULLHEAD CITY ARE PROVIDED TO ASSIST IN RELATING GEOGRAPHIC FEATURES BASED ON ASSESSOR MAPS, PARCEL MAPS AND FINAL PLATS CURRENTLY AVAILABLE. THIS PRODUCT IS BEING PRESENTED ON AN "AS-IS" BASIS FOR GRAPHICAL PRESENTATION ONLY. THE CITY OF BULLHEAD CITY ASSUMES NO LIABILITY FOR DAMAGES ARISING FROM ERRORS OR OMISSIONS.

Revised 1/13/06

















McCORMICK BLVD.

McCORMICK BLVD.

DATE: APRIL 10, 1998 DRAWN BY: JAL UPDATED: JUNE 1998 FILE NAME: C:\PCH\BASE\20121P.LDW

BULLHEAD CITY COMMUNITY DEVELOPMENT DEPARTMENT BULLHEAD CITY, ARIZONA 86442
PHONE (602) 763-0123
ZONING MAP SECTION 20, T.21N., R.21W.
31

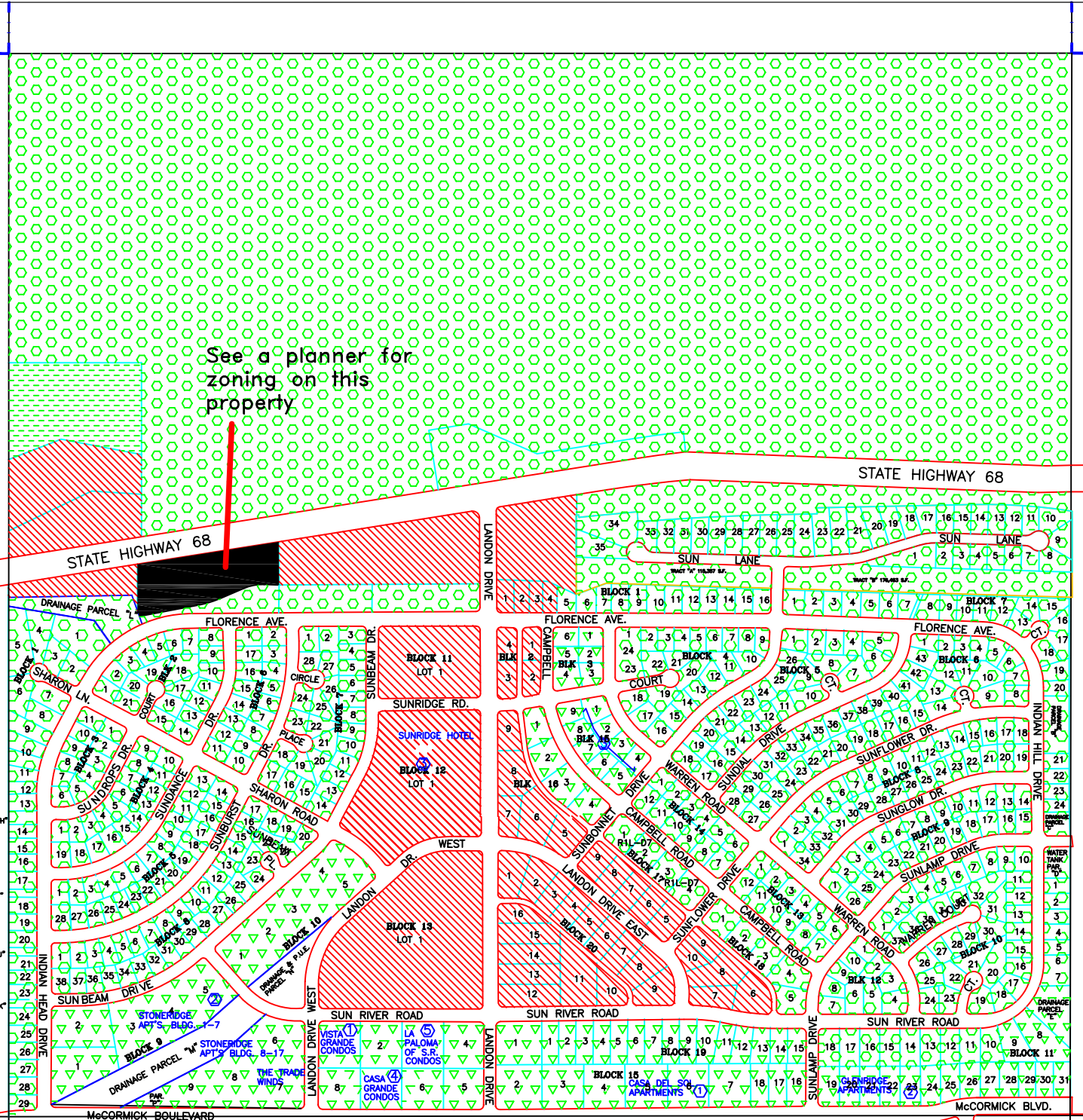
ZONING MAP LEGEND

REFERENCE: CHAPTER 17.10 ZONES AND BOUNDARIES

-  - R1L DISTRICT RESIDENTIAL: SINGLE FAMILY LIMITED D-6
-  - R1S DISTRICT RESIDENTIAL: SINGLE FAMILY SUBURBAN D-6
-  - R1FB DISTRICT RESIDENTIAL: SINGLE FAMILY FACTORY BUILT D-6
-  - R1MH DISTRICT RESIDENTIAL: SINGLE FAMILY MANUFACTURED HOME D-6
-  - R2MF DISTRICT RESIDENTIAL: MULTIPLE FAMILY UNITS D-3
-  - RS DISTRICT RESIDENTIAL AND SERVICES D-3
-  - C1 DISTRICT COMMERCIAL: NEIGHBORHOOD SALES AND SERVICES D-9
-  - C2 DISTRICT COMMERCIAL: GENERAL SALES AND SERVICES D-9
-  - C3 DISTRICT COMMERCIAL: MINOR INDUSTRIAL D-9
-  - M1 DISTRICT INDUSTRIAL: GENERAL LIMITED D-9
-  - M2 DISTRICT INDUSTRIAL: HEAVY D-9
-  - P1 DISTRICT PARKING D-9
-  - PL DISTRICT PUBLIC LANDS D-9
-  - PAD DISTRICT PLANNED AREA DEVELOPMENT D-9
-  - RP DISTRICT RESIDENTIAL PARK D-9
-  - GC DISTRICT GOLF COURSE D-9

DENSITY*

* Density district unless otherwise noted. See a Planner for more information.



















MAPS PUBLISHED BY THE CITY OF BULLHEAD CITY ARE PROVIDED TO ASSIST IN RELATING GEOGRAPHIC FEATURES BASED ON ASSESSOR MAPS, PARCEL MAPS AND FINAL PLATS CURRENTLY AVAILABLE. THIS PRODUCT IS BEING PRESENTED ON AN "AS-IS" BASIS FOR GRAPHICAL PRESENTATION ONLY. THE CITY OF BULLHEAD CITY ASSUMES NO LIABILITY FOR DAMAGES ARISING FROM ERRORS OR OMISSIONS.

Revised 1/13/06

FIRE STA. NO. 3

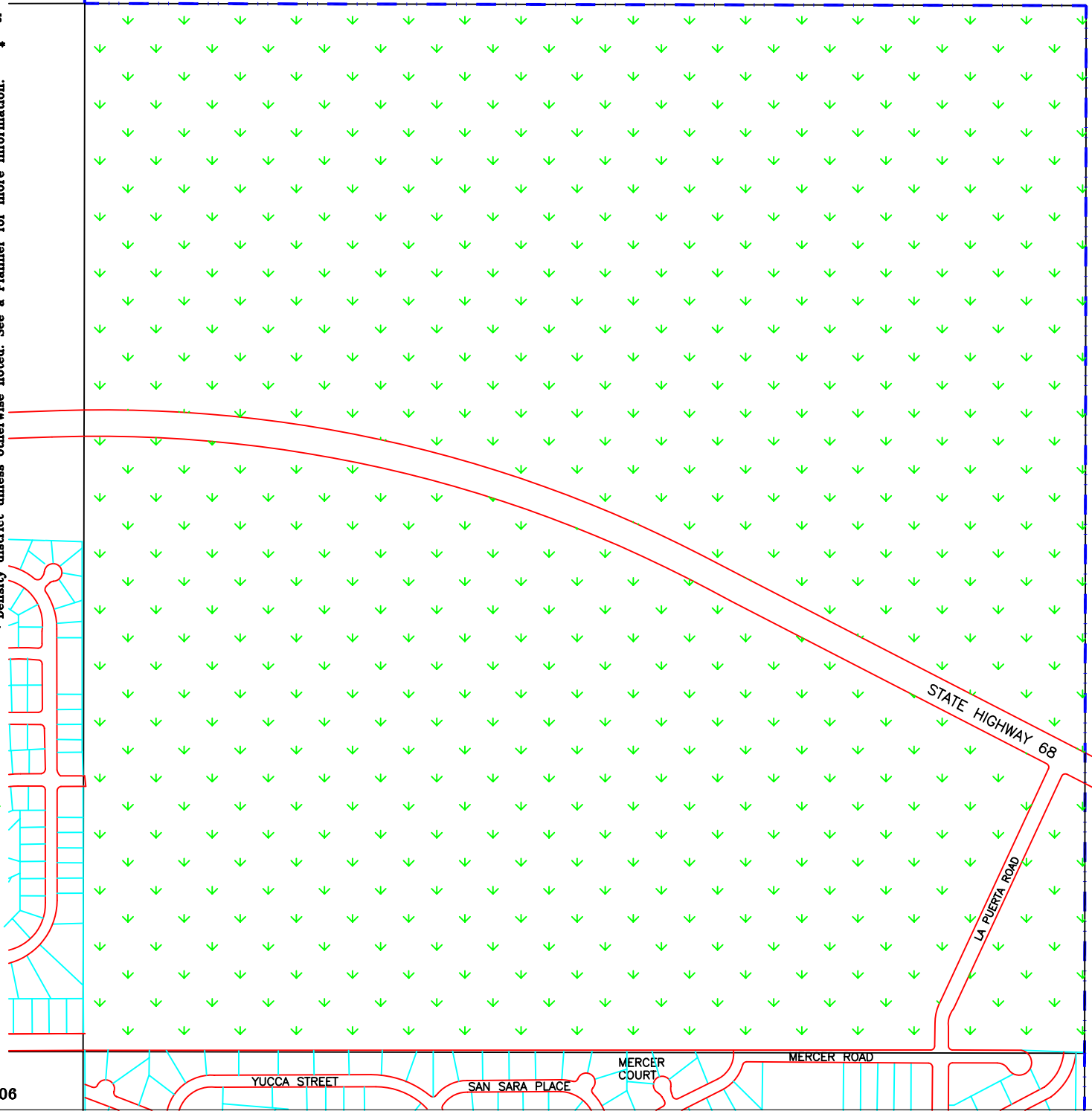
ZONING MAP LEGEND

REFERENCE: CHAPTER 17.10 ZONES AND BOUNDARIES

-  - R1L DISTRICT RESIDENTIAL: SINGLE FAMILY LIMITED D-6
-  - R1S DISTRICT RESIDENTIAL: SINGLE FAMILY SUBURBAN D-6
-  - R1FB DISTRICT RESIDENTIAL: SINGLE FAMILY FACTORY BUILT D-6
-  - R1MH DISTRICT RESIDENTIAL: SINGLE FAMILY MANUFACTURED HOME D-6
-  - R2MF DISTRICT RESIDENTIAL: MULTIPLE FAMILY UNITS D-3
-  - RS DISTRICT RESIDENTIAL AND SERVICES D-3
-  - C1 DISTRICT COMMERCIAL: NEIGHBORHOOD SALES AND SERVICES D-9
-  - C2 DISTRICT COMMERCIAL: GENERAL SALES AND SERVICES D-9
-  - C3 DISTRICT COMMERCIAL: MINOR INDUSTRIAL D-9
-  - M1 DISTRICT INDUSTRIAL: GENERAL LIMITED D-9
-  - M2 DISTRICT INDUSTRIAL: HEAVY D-9
-  - P1 DISTRICT PARKING
-  - PL DISTRICT PUBLIC LANDS
-  - PAD DISTRICT PLANNED AREA DEVELOPMENT
-  - RP DISTRICT RESIDENTIAL PARK
-  - GC DISTRICT GOLF COURSE


DENSITY*

* Density district unless otherwise noted. See a Planner for more information.



















MAPS PUBLISHED BY THE CITY OF BULLHEAD CITY ARE PROVIDED TO ASSIST IN RELATING GEOGRAPHIC FEATURES BASED ON ASSESSOR MAPS, PARCEL MAPS AND FINAL PLATS CURRENTLY AVAILABLE. THIS PRODUCT IS BEING PRESENTED ON AN "AS-IS" BASIS FOR GRAPHICAL PRESENTATION ONLY. THE CITY OF BULLHEAD CITY ASSUMES NO LIABILITY FOR DAMAGES ARISING FROM ERRORS OR OMISSIONS.

Revised 1/13/06

<p>BULLHEAD CITY COMMUNITY DEVELOPMENT DEPARTMENT BULLHEAD CITY, ARIZONA 86442</p>	<p>ZONING MAP SECTION 22, T.21N., R.21W.</p>
	<p>REVISIONS: UPDATED: JUNE 1988</p>
<p>33</p>	<p>DATE: APPROVED: JANUARY 31, 1995 DRAWN BY: JAL CHECKED BY: JAL FILE NAME: CV\FORGET\BASE\Z21R121.W</p>
<p>PHONE (602) 763-0123</p>	

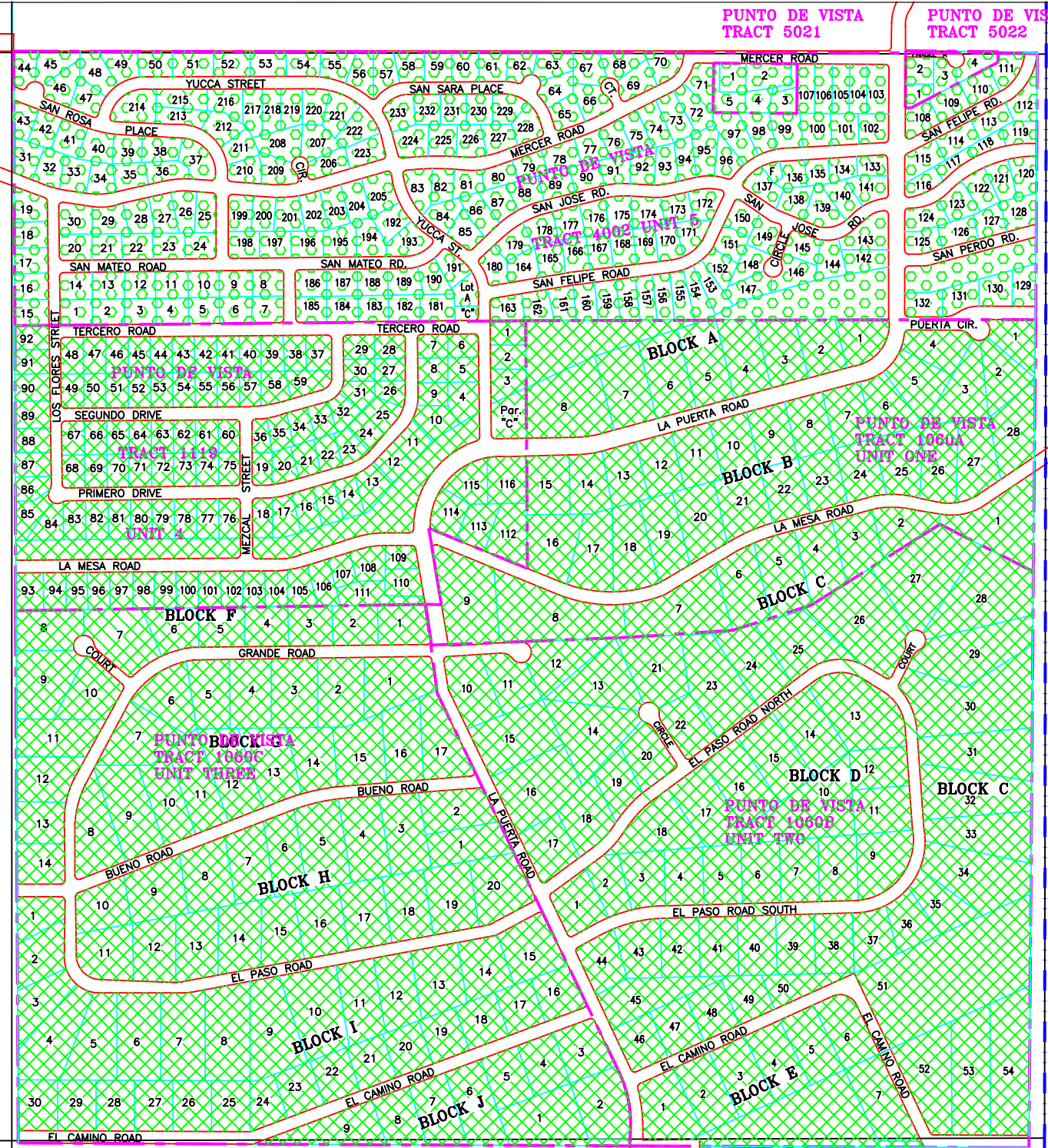
ZONING MAP LEGEND

REFERENCE: CHAPTER 17.10 ZONES AND BOUNDARIES

- | | | |
|---|--|-----|
|  | - R1L DISTRICT RESIDENTIAL:
SINGLE FAMILY LIMITED | D-6 |
|  | - R1S DISTRICT RESIDENTIAL:
SINGLE FAMILY SUBURBAN | D-6 |
|  | - R1FB DISTRICT RESIDENTIAL:
SINGLE FAMILY FACTORY BUILD | D-6 |
|  | - R1MH DISTRICT RESIDENTIAL:
SINGLE FAMILY
MANUFACTURED HOME | D-6 |
|  | - R2MF DISTRICT RESIDENTIAL:
MULTIPLE FAMILY UNITS | D-3 |
|  | - RS DISTRICT RESIDENTIAL
AND SERVICES | D-3 |
|  | - C1 DISTRICT COMMERCIAL:
NEIGHBORHOOD SALES AND SERVICES | D-9 |
|  | - C2 DISTRICT COMMERCIAL:
GENERAL SALES AND SERVICES | D-9 |
|  | - C3 DISTRICT COMMERCIAL:
MINOR INDUSTRIAL | D-9 |
|  | - M1 DISTRICT INDUSTRIAL:
GENERAL LIMITED | D-9 |
|  | - M2 DISTRICT INDUSTRIAL: HEAVY | D-9 |
|  | - P1 DISTRICT PARKING | |
|  | - PL DISTRICT PUBLIC LANDS | |
|  | - PAD DISTRICT PLANNED
AREA DEVELOPMENT | |
|  | - RP DISTRICT RESIDENTIAL PARK | |
|  | - GC DISTRICT GOLF COURSE | |

DENSITY*

* Density district unless otherwise noted. See a Planner for more information.




MAPS PUBLISHED BY THE CITY OF BULLHEAD CITY ARE PROVIDED TO ASSIST IN RELATING GEOGRAPHIC FEATURES BASED ON ASSESSOR MAPS, PARCEL MAPS AND FINAL PLATS CURRENTLY AVAILABLE. THIS PRODUCT IS BEING PRESENTED ON AN "AS-IS" BASIS FOR GRAPHICAL PRESENTATION ONLY. THE CITY OF BULLHEAD CITY ASSUMES NO LIABILITY FOR DAMAGES ARISING FROM ERRORS OR OMISSIONS.

Revised 1/13/06

DATE APPROVED: JANUARY 31, 1995
 DRAWN BY: JIM FOSTER
 FILE NAME: C:\P\B\B\BASE\ZMAP1995.DWG

REVISIONS:
 UPDATED: JUNE 1998

ZONING MAP
 SECTION 27, T.21N., R.21W.



















BULLHEAD CITY
 DEVELOPMENT DEPARTMENT
 COMMUNITY PLANNING & ZONING
 BULLHEAD CITY, ARIZONA 86442
 PHONE (602) 763-0123

34


ZONING MAP LEGEND

REFERENCE: CHAPTER 17.10 ZONES AND BOUNDARIES

-  - R1L DISTRICT RESIDENTIAL: SINGLE FAMILY LIMITED D-6
-  - R1S DISTRICT RESIDENTIAL: SINGLE FAMILY SUBURBAN D-6
-  - R1FB DISTRICT RESIDENTIAL: SINGLE FAMILY FACTORY BUILT D-6
-  - R1MH DISTRICT RESIDENTIAL: SINGLE FAMILY MANUFACTURED HOME D-6
-  - R2MF DISTRICT RESIDENTIAL: MULTIPLE FAMILY UNITS D-3
-  - RS DISTRICT RESIDENTIAL AND SERVICES D-3
-  - C1 DISTRICT COMMERCIAL: NEIGHBORHOOD SALES AND SERVICES D-9
-  - C2 DISTRICT COMMERCIAL: GENERAL SALES AND SERVICES D-9
-  - C3 DISTRICT COMMERCIAL: MINOR INDUSTRIAL D-9
-  - M1 DISTRICT INDUSTRIAL: GENERAL LIMITED D-9
-  - M2 DISTRICT INDUSTRIAL: HEAVY D-9
-  - P1 DISTRICT PARKING
-  - PL DISTRICT PUBLIC LANDS
-  - PAD DISTRICT PLANNED AREA DEVELOPMENT
-  - RP DISTRICT RESIDENTIAL PARK
-  - GC DISTRICT GOLF COURSE

DENSITY*


* Density district unless otherwise noted. See a Planner for more information.



DATE: APRIL 10, 1998
 DRAWN BY: JAL
 CHECKED BY: JAL
 FILE NAME: C:\PAPER\BASE\Z21R2L.DWG

REVISIONS:
 UPDATED: JUNE 1998

ZONING MAP
SECTION 28, T.21N., R.21W.



BULLHEAD CITY
 DEVELOPMENT DEPARTMENT
 COMMUNITY DEVELOPMENT
 BULLHEAD CITY, ARIZONA 86442
 PHONE (602) 763-0123

















35

MAPS PUBLISHED BY THE CITY OF BULLHEAD CITY ARE PROVIDED TO ASSIST IN RELATING GEOGRAPHIC FEATURES BASED ON ASSESSOR MAPS, PARCEL MAPS AND FINAL PLATS CURRENTLY AVAILABLE. THIS PRODUCT IS BEING PRESENTED ON AN "AS-IS" BASIS FOR GRAPHICAL PRESENTATION ONLY. THE CITY OF BULLHEAD CITY ASSUMES NO LIABILITY FOR DAMAGES ARISING FROM ERRORS OR OMISSIONS.

Revised 1/13/06

ZONING MAP LEGEND

REFERENCE: CHAPTER 17.10 ZONES AND BOUNDARIES

-  - R1L DISTRICT RESIDENTIAL: SINGLE FAMILY LIMITED
-  - R1S DISTRICT RESIDENTIAL: SINGLE FAMILY SUBURBAN
-  - R1FB DISTRICT RESIDENTIAL: SINGLE FAMILY FACTORY BUILT
-  - R1MH DISTRICT RESIDENTIAL: SINGLE FAMILY MANUFACTURED HOME
-  - R2MF DISTRICT RESIDENTIAL: MULTIPLE FAMILY UNITS
-  - RS DISTRICT RESIDENTIAL AND SERVICES
-  - C1 DISTRICT COMMERCIAL: NEIGHBORHOOD SALES AND SERVICES
-  - C2 DISTRICT COMMERCIAL: GENERAL SALES AND SERVICES
-  - C3 DISTRICT COMMERCIAL: MINOR INDUSTRIAL
-  - M1 DISTRICT INDUSTRIAL: GENERAL LIMITED
-  - M2 DISTRICT INDUSTRIAL: HEAVY
-  - P1 DISTRICT PARKING
-  - PL DISTRICT PUBLIC LANDS
-  - PAD DISTRICT PLANNED AREA DEVELOPMENT
-  - RP DISTRICT RESIDENTIAL PARK
-  - GC DISTRICT GOLF COURSE

DENSITY*

D-6

D-6

D-6

D-6

D-6

D-6

D-6

D-6

D-6

D-6

D-6

D-6

D-6

D-6

D-3

D-3

D-3

D-3

D-3

D-3

D-9

D-9

D-9

D-9

D-9

D-9

D-9

D-9

D-9

D-9

D-9

D-9

D-9

D-9

D-9

D-9

D-9

D-9

D-9

D-9

D-9

D-9

D-9

D-9

D-9

D-9

D-9

D-9

D-9

D-9

D-9

D-9

D-9

D-9

D-9

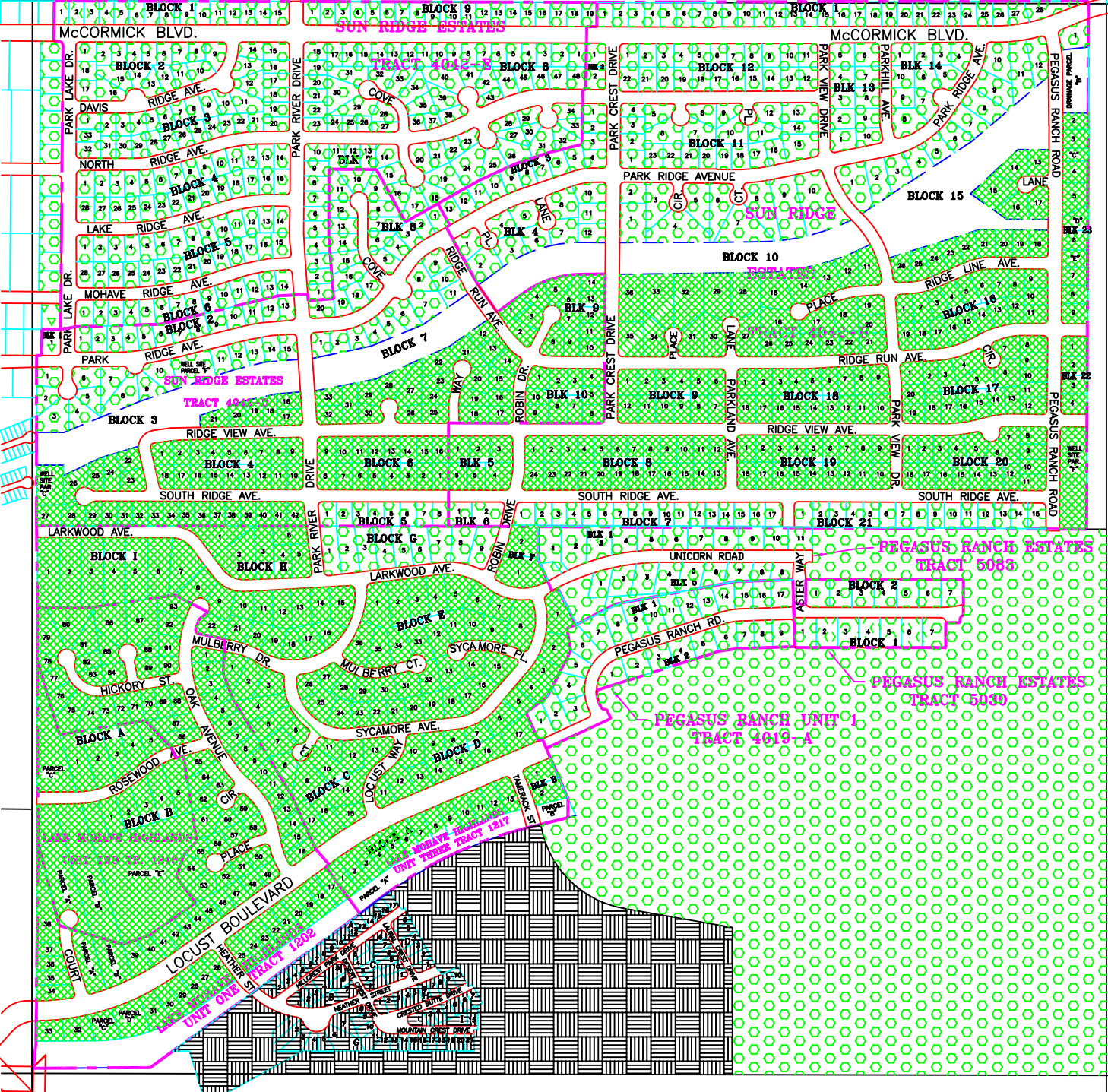
D-9

D-9

D-9

D-9

* Density district unless otherwise noted. See a Planner for more information.



MAPS PUBLISHED BY THE CITY OF BULLHEAD CITY ARE PROVIDED TO ASSIST IN RELATING GEOGRAPHIC FEATURES BASED ON ASSESSOR MAPS, PARCEL MAPS AND FINAL PLATS CURRENTLY AVAILABLE. THIS PRODUCT IS BEING PRESENTED ON AN "AS-IS" BASIS FOR GRAPHICAL PRESENTATION ONLY. THE CITY OF BULLHEAD CITY ASSUMES NO LIABILITY FOR DAMAGES ARISING FROM ERRORS OR OMISSIONS.

Revised 1/13/08

DATE: APRIL 10, 1998
DRAWN BY: JIM
FILE NAME: C:\P\BASE\ZMAP1998.DWG
REVISIONS:
UPDATED: JUNE 1998

















ZONING MAP
SECTION 29, T.21N., R.21W.



BULLHEAD CITY
DEVELOPMENT DEPARTMENT
COMMUNITY PLANNING & ZONING
BULLHEAD CITY, ARIZONA 86442
PHONE (602) 763-0123

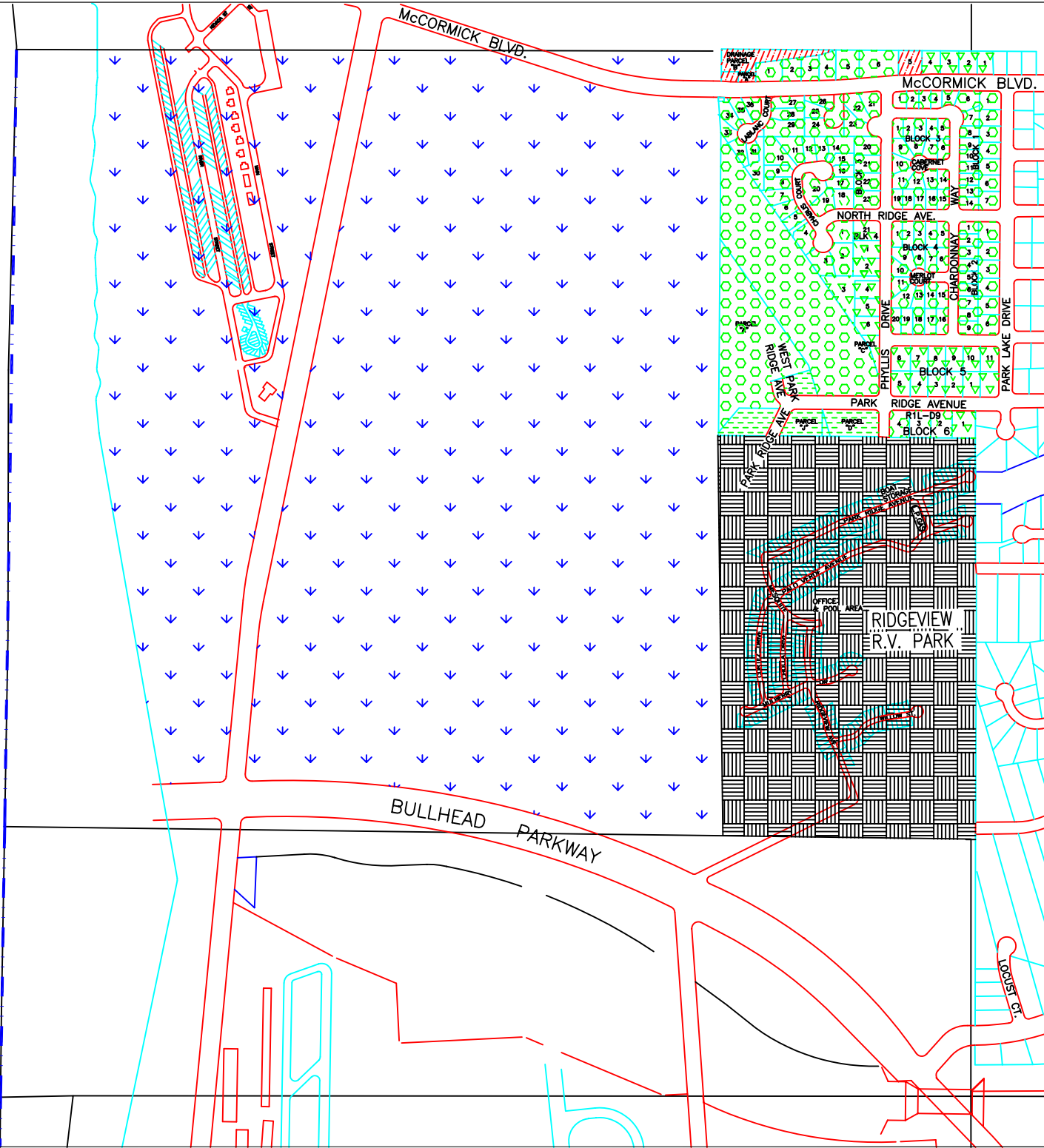
ZONING MAP LEGEND

REFERENCE: CHAPTER 17.10 ZONES AND BOUNDARIES

- | | | |
|---|--|-----|
|  | - R1L DISTRICT RESIDENTIAL:
SINGLE FAMILY LIMITED | D-6 |
|  | - R1S DISTRICT RESIDENTIAL:
SINGLE FAMILY SUBURBAN | D-6 |
|  | - R1FB DISTRICT RESIDENTIAL:
SINGLE FAMILY FACTORY BUILT | D-6 |
|  | - R1MH DISTRICT RESIDENTIAL:
SINGLE FAMILY
MANUFACTURED HOME | D-6 |
|  | - R2MF DISTRICT RESIDENTIAL:
MULTIPLE FAMILY UNITS | D-3 |
|  | - RS DISTRICT RESIDENTIAL
AND SERVICES | D-3 |
|  | - C1 DISTRICT COMMERCIAL:
NEIGHBORHOOD SALES AND SERVICES | D-9 |
|  | - C2 DISTRICT COMMERCIAL:
GENERAL SALES AND SERVICES | D-9 |
|  | - C3 DISTRICT COMMERCIAL:
MINOR INDUSTRIAL | D-9 |
|  | - M1 DISTRICT INDUSTRIAL:
GENERAL LIMITED | D-9 |
|  | - M2 DISTRICT INDUSTRIAL: HEAVY | D-9 |
|  | - P1 DISTRICT PARKING | |
|  | - PL DISTRICT PUBLIC LANDS | |
|  | - PAD DISTRICT PLANNED
AREA DEVELOPMENT | |
|  | - RP DISTRICT RESIDENTIAL PARK | |
|  | - GC DISTRICT GOLF COURSE | |

DENSITY*

* Density district unless otherwise noted. See a Planner for more information.



MAPS PUBLISHED BY THE CITY OF BULLHEAD CITY ARE PROVIDED TO ASSIST IN RELATING GEOGRAPHIC FEATURES BASED ON ASSESSOR MAPS, PARCEL MAPS AND FINAL PLATS CURRENTLY AVAILABLE. THIS PRODUCT IS BEING PRESENTED ON AN "AS-IS" BASIS FOR GRAPHICAL PRESENTATION ONLY. THE CITY OF BULLHEAD CITY ASSUMES NO LIABILITY FOR DAMAGES ARISING FROM ERRORS OR OMISSIONS.

Revised 1/13/06

DATE: APRIL 10, 1998
 DRAWN BY: JAL
 CHECKED BY: JAL
 FILE NAME: C:\WORK\TAMSE\0421\ZM.DWG

REVISIONS:
 UPDATED: JUNE 1998

ZONING MAP
 SECTION 30, T.21N., R.21W.

















BULLHEAD CITY
 DEVELOPMENT DEPARTMENT
 COMMUNITY DEVELOPMENT DIVISION
 BULLHEAD CITY, ARIZONA 86442

PHONE (602) 763-0123

37

ZONING MAP LEGEND

REFERENCE: CHAPTER 17.10 ZONES AND BOUNDARIES

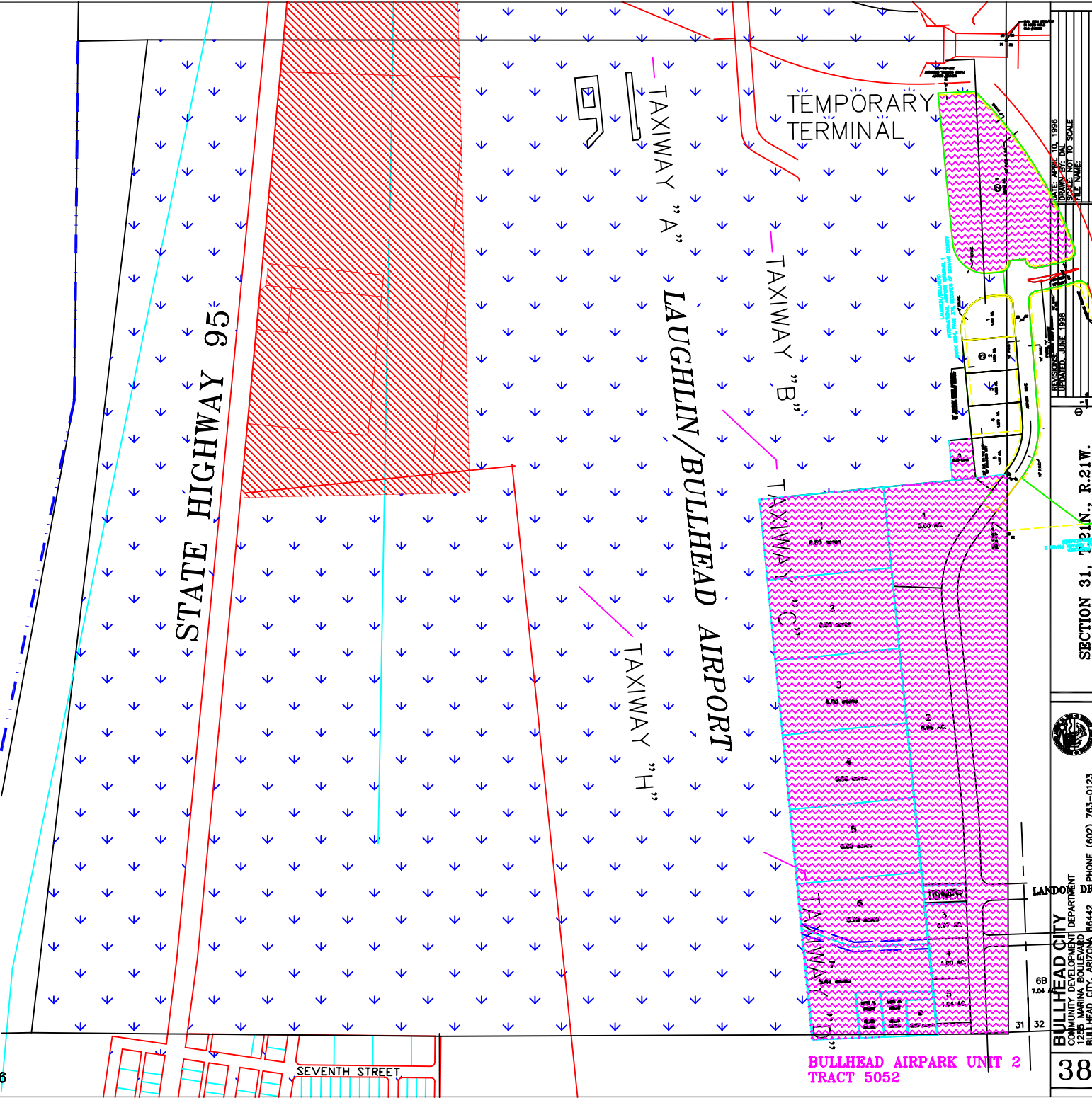
- | | | |
|--|--|-----------------|
|  | - R1L DISTRICT RESIDENTIAL:
SINGLE FAMILY LIMITED | DENSITY*
D-6 |
|  | - R1S DISTRICT RESIDENTIAL:
SINGLE FAMILY SUBURBAN | D-6 |
|  | - R1FB DISTRICT RESIDENTIAL:
SINGLE FAMILY FACTORY BUILT | D-6 |
|  | - R1MH DISTRICT RESIDENTIAL:
SINGLE FAMILY
MANUFACTURED HOME | D-6 |
|  | - R2MF DISTRICT RESIDENTIAL:
MULTIPLE FAMILY UNITS | D-3 |
|  | - RS DISTRICT RESIDENTIAL
AND SERVICES | D-3 |
|  | - C1 DISTRICT COMMERCIAL:
NEIGHBORHOOD SALES AND SERVICES | D-9 |
|  | - C2 DISTRICT COMMERCIAL:
GENERAL SALES AND SERVICES | D-9 |
|  | - C3 DISTRICT COMMERCIAL:
MINOR INDUSTRIAL | D-9 |
|  | - M1 DISTRICT INDUSTRIAL:
GENERAL LIMITED | D-9 |
|  | - M2 DISTRICT INDUSTRIAL: HEAVY | D-9 |
|  | - P1 DISTRICT PARKING | |
|  | - PL DISTRICT PUBLIC LANDS | |
|  | - PAD DISTRICT PLANNED
AREA DEVELOPMENT | |
|  | - RP DISTRICT RESIDENTIAL PARK | |
|  | - GC DISTRICT GOLF COURSE | |

* Density district unless otherwise noted. See a Planner for more information.



MAPS PUBLISHED BY THE CITY OF BULLHEAD CITY ARE PROVIDED TO ASSIST IN RELATING GEOGRAPHIC FEATURES BASED ON ASSESSOR MAPS, PARCEL MAPS AND FINAL PLATS CURRENTLY AVAILABLE. THIS PRODUCT IS BEING PRESENTED ON AN "AS-IS" BASIS FOR GRAPHICAL PRESENTATION ONLY. THE CITY OF BULLHEAD CITY ASSUMES NO LIABILITY FOR DAMAGES ARISING FROM ERRORS OR OMISSIONS.

Revised 1/13/06



SECTION 31, T21N., R.21W.

BULLHEAD CITY COMMUNITY DEVELOPMENT DEPARTMENT
BULLHEAD CITY, ARIZONA 86442
PHONE (602) 763-0123

DATE APRIL 10, 1998
DRAWN BY TAI
UPDATED JUNE 1998
SCALE
SHEET NAME

LANDO

31 32

















7.6
7.4
7.2
7.0
6.8
6.6
6.4
6.2
6.0
5.8
5.6
5.4
5.2
5.0
4.8
4.6
4.4
4.2
4.0
3.8
3.6
3.4
3.2
3.0
2.8
2.6
2.4
2.2
2.0
1.8
1.6
1.4
1.2
1.0
0.8
0.6
0.4
0.2

BULLHEAD AIRPARK UNIT 2
TRACT 5052

38

ZONING MAP LEGEND

REFERENCE: CHAPTER 17.10 ZONES AND BOUNDARIES

-  - R1L DISTRICT RESIDENTIAL: SINGLE FAMILY LIMITED
-  - R1S DISTRICT RESIDENTIAL: SINGLE FAMILY SUBURBAN
-  - R1FB DISTRICT RESIDENTIAL: SINGLE FAMILY FACTORY BUILT
-  - R1MH DISTRICT RESIDENTIAL: SINGLE FAMILY MANUFACTURED HOME
-  - R2MF DISTRICT RESIDENTIAL: MULTIPLE FAMILY UNITS
-  - RS DISTRICT RESIDENTIAL AND SERVICES
-  - C1 DISTRICT COMMERCIAL: NEIGHBORHOOD SALES AND SERVICES
-  - C2 DISTRICT COMMERCIAL: GENERAL SALES AND SERVICES
-  - C3 DISTRICT COMMERCIAL: MINOR INDUSTRIAL
-  - M1 DISTRICT INDUSTRIAL: GENERAL LIMITED
-  - M2 DISTRICT INDUSTRIAL: HEAVY
-  - P1 DISTRICT PARKING
-  - PL DISTRICT PUBLIC LANDS
-  - PAD DISTRICT PLANNED AREA DEVELOPMENT
-  - RP DISTRICT RESIDENTIAL PARK
-  - GC DISTRICT GOLF COURSE

DENSITY*

D-6

D-6

D-6

D-1

D-3

D-3

D-9

D-9

D-9

D-9

D-9

D-9

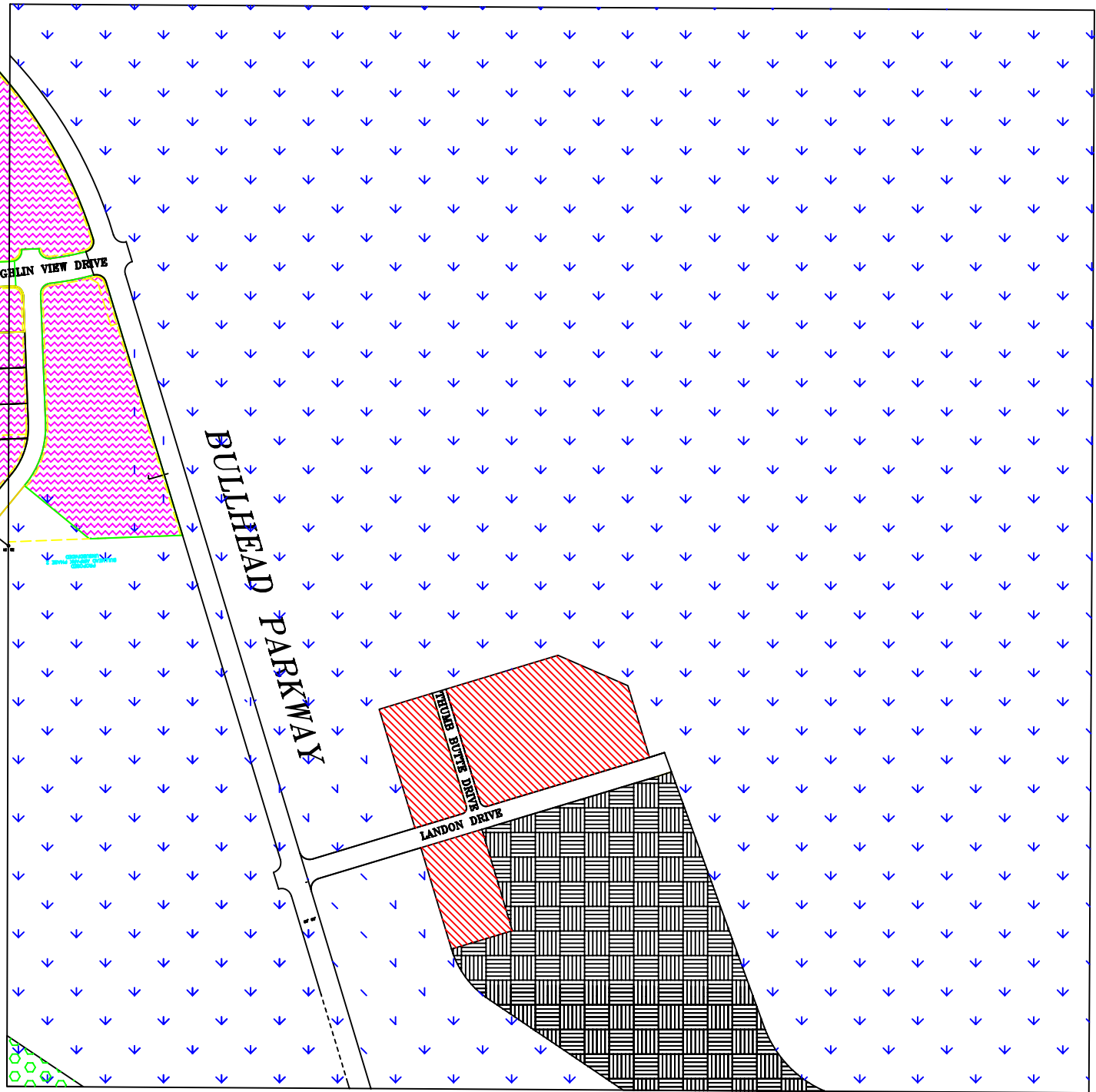
D-9

D-9

D-9

D-9

* Density district unless otherwise noted. Plan for more information.



















MAPS PUBLISHED BY THE CITY OF BULLHEAD CITY ARE PROVIDED TO ASSIST IN RELATING GEOGRAPHIC FEATURES BASED ON ASSESSOR MAPS, PARCEL MAPS AND FINAL PLATS CURRENTLY AVAILABLE. THIS PRODUCT IS BEING PRESENTED ON AN "AS-IS" BASIS FOR GRAPHICAL PRESENTATION ONLY. THE CITY OF BULLHEAD CITY ASSUMES NO LIABILITY FOR DAMAGES ARISING FROM ERRORS OR OMISSIONS.


Revised 1/13/06

ZONING MAP LEGEND

REFERENCE: CHAPTER 17.10 ZONES AND BOUNDARIES

- | | | |
|---|--|-----------------|
|  | - R1L DISTRICT RESIDENTIAL:
SINGLE FAMILY LIMITED | DENSITY*
D-6 |
|  | - R1S DISTRICT RESIDENTIAL:
SINGLE FAMILY SUBURBAN | D-6 |
|  | - R1FB DISTRICT RESIDENTIAL:
SINGLE FAMILY FACTORY BUILT | D-6 |
|  | - R1MH DISTRICT RESIDENTIAL:
SINGLE FAMILY
MANUFACTURED HOME | D-6 |
|  | - R2MF DISTRICT RESIDENTIAL:
MULTIPLE FAMILY UNITS | D-3 |
|  | - RS DISTRICT RESIDENTIAL
AND SERVICES | D-3 |
|  | - C1 DISTRICT COMMERCIAL:
NEIGHBORHOOD SALES AND SERVICES | D-9 |
|  | - C2 DISTRICT COMMERCIAL:
GENERAL SALES AND SERVICES | D-9 |
|  | - C3 DISTRICT COMMERCIAL:
MINOR INDUSTRIAL | D-9 |
|  | - M1 DISTRICT INDUSTRIAL:
GENERAL LIMITED | D-9 |
|  | - M2 DISTRICT INDUSTRIAL: HEAVY | D-9 |
|  | - P1 DISTRICT PARKING | |
|  | - PL DISTRICT PUBLIC LANDS | |
|  | - PAD DISTRICT PLANNED
AREA DEVELOPMENT | |
|  | - RP DISTRICT RESIDENTIAL PARK | |
|  | - GC DISTRICT GOLF COURSE | |

* Density district unless otherwise noted. See a Planner for more information.




MIDWAY DRIVE

T21N
T20N

















MAPS PUBLISHED BY THE CITY OF BULLHEAD CITY ARE PROVIDED TO ASSIST IN RELATING GEOGRAPHIC FEATURES BASED ON ASSESSOR MAPS, PARCEL MAPS AND FINAL PLATS CURRENTLY AVAILABLE. THIS PRODUCT IS BEING PRESENTED ON AN "AS-IS" BASIS FOR GRAPHICAL PRESENTATION ONLY. THE CITY OF BULLHEAD CITY ASSUMES NO LIABILITY FOR DAMAGES ARISING FROM ERRORS OR OMISSIONS.

Revised 1/13/06


 <p>BULLHEAD CITY COMMUNITY DEVELOPMENT DEPARTMENT BULLHEAD CITY, ARIZONA 86442</p>	<p>ZONING MAP SECTION 33, T.21N., R.21W.</p>
<p>DATE: APRIL 10, 1998 DRAWN BY: JAL CHECKED BY: JAL FILE NAME: C:\PROJECT\BASE\ZM21R17.DWG</p>	
<p>REVISIONS: UPDATED: JUNE 1998</p>	
40	

ZONING MAP LEGEND

REFERENCE: CHAPTER 17.10 ZONES AND BOUNDARIES

-  - R1L DISTRICT RESIDENTIAL: SINGLE FAMILY LIMITED D-6
-  - R1S DISTRICT RESIDENTIAL: SINGLE FAMILY SUBURBAN D-6
-  - R1FB DISTRICT RESIDENTIAL: SINGLE FAMILY FACTORY BUILT D-6
-  - R1MH DISTRICT RESIDENTIAL: SINGLE FAMILY MANUFACTURED HOME D-6
-  - R2MF DISTRICT RESIDENTIAL: MULTIPLE FAMILY UNITS D-3
-  - RS DISTRICT RESIDENTIAL AND SERVICES D-3
-  - C1 DISTRICT COMMERCIAL: NEIGHBORHOOD SALES AND SERVICES D-9
-  - C2 DISTRICT COMMERCIAL: GENERAL SALES AND SERVICES D-9
-  - C3 DISTRICT COMMERCIAL: MINOR INDUSTRIAL D-9
-  - M1 DISTRICT INDUSTRIAL: GENERAL LIMITED D-9
-  - M2 DISTRICT INDUSTRIAL: HEAVY D-9
-  - P1 DISTRICT PARKING
-  - PL DISTRICT PUBLIC LANDS
-  - PAD DISTRICT PLANNED AREA DEVELOPMENT
-  - RP DISTRICT RESIDENTIAL PARK
-  - GC DISTRICT GOLF COURSE

DENSITY*
See a Planner for more information.
* Density district unless otherwise noted.



MAPS PUBLISHED BY THE CITY OF BULLHEAD CITY ARE PROVIDED TO ASSIST IN RELATING GEOGRAPHIC FEATURES BASED ON ASSESSOR MAPS, PARCEL MAPS AND FINAL PLATS CURRENTLY AVAILABLE. THIS PRODUCT IS BEING PRESENTED ON AN "AS-IS" BASIS FOR GRAPHICAL PRESENTATION ONLY. THE CITY OF BULLHEAD CITY ASSUMES NO LIABILITY FOR DAMAGES ARISING FROM ERRORS OR OMISSIONS.

Revised 1/13/06

DATE: APRIL 10, 1998
 DRAWN BY: JAL
 CHECKED BY: JAL
 FILE NAME: CVZONELBASEMAP21912.DWG

REVISIONS:
 UPDATED: JUNE 1998

















BULLHEAD CITY
 DEVELOPMENT DEPARTMENT
 COMMUNITY DEVELOPMENT
 BULLHEAD CITY, ARIZONA 86442
 PHONE (602) 763-0123

ZONING MAP
 SECTION 34, T.21N., R.21W.

41

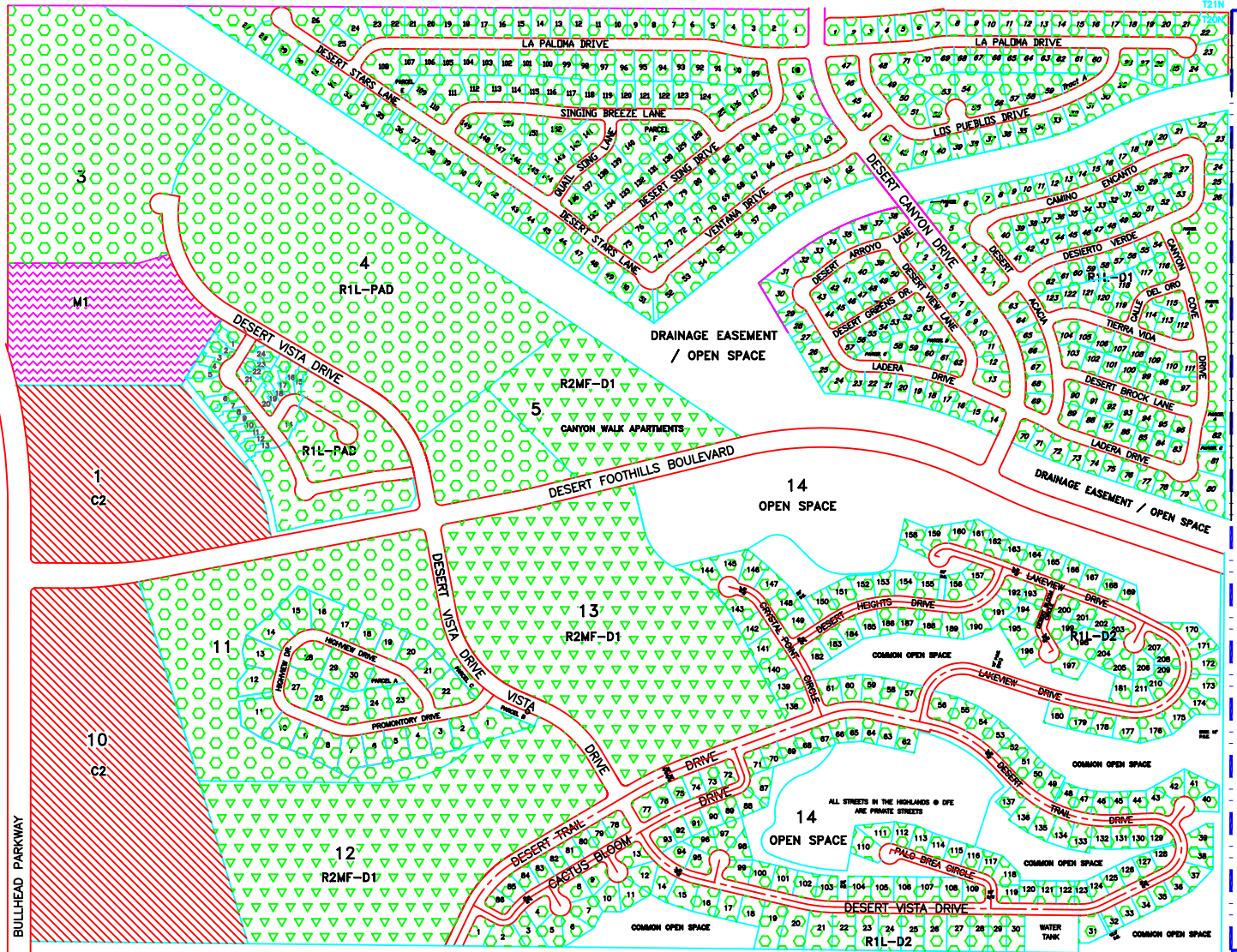
ZONING MAP LEGEND

REFERENCE: CHAPTER 17.10 ZONES AND BOUNDARIES

- | | DENSITY* |
|--|---|
|  | - R1L DISTRICT RESIDENTIAL:
SINGLE FAMILY LIMITED D-6 |
|  | - R1S DISTRICT RESIDENTIAL:
SINGLE FAMILY SUBURBAN D-6 |
|  | - R1FB DISTRICT RESIDENTIAL:
SINGLE FAMILY FACTORY BUILT D-6 |
|  | - R1MH DISTRICT RESIDENTIAL:
SINGLE FAMILY MANUFACTURED HOME D-6 |
|  | - R2MF DISTRICT RESIDENTIAL:
MULTIPLE FAMILY UNITS D-3 |
|  | - RS DISTRICT RESIDENTIAL
AND SERVICES D-3 |
|  | - C1 DISTRICT COMMERCIAL:
NEIGHBORHOOD SALES AND SERVICES D-9 |
|  | - C2 DISTRICT COMMERCIAL:
GENERAL SALES AND SERVICES D-9 |
|  | - C3 DISTRICT COMMERCIAL:
MINOR INDUSTRIAL D-9 |
|  | - M1 DISTRICT INDUSTRIAL:
GENERAL LIMITED D-9 |
|  | - M2 DISTRICT INDUSTRIAL: HEAVY D-9 |
|  | - P1 DISTRICT PARKING |
|  | - PL DISTRICT PUBLIC LANDS |
|  | - PAD DISTRICT PLANNED
AREA DEVELOPMENT |
|  | - RP DISTRICT RESIDENTIAL PARK |
|  | - GC DISTRICT GOLF COURSE |

DENSITY*

* Density district unless otherwise noted. See a Planner for more information.



MAPS PUBLISHED BY THE CITY OF BULLHEAD CITY ARE PROVIDED TO ASSIST IN RELATING GEOGRAPHIC FEATURES BASED ON ASSESSOR MAPS, PARCEL MAPS AND FINAL PLATS CURRENTLY AVAILABLE. THIS PRODUCT IS BEING PRESENTED ON AN "AS-IS" BASIS FOR GRAPHICAL PRESENTATION ONLY. THE CITY OF BULLHEAD CITY ASSUMES NO LIABILITY FOR DAMAGES ARISING FROM ERRORS OR OMISSIONS.

Revised 1/13/06

DATE: APRIL 10, 1998
DRAWN BY: JIM FOSTER
FILE NAME: C:\PARCH\BASE\ZONING.LWM
REVISIONS:
UPDATED: JUNE 1998

















ZONING MAP
SECTION 5, T.20N., R.21W.



BULLHEAD CITY
DEVELOPMENT DEPARTMENT
COMMUNITY PLANNING & ZONING
BULLHEAD CITY, ARIZONA 86442
PHONE (602) 763-0123

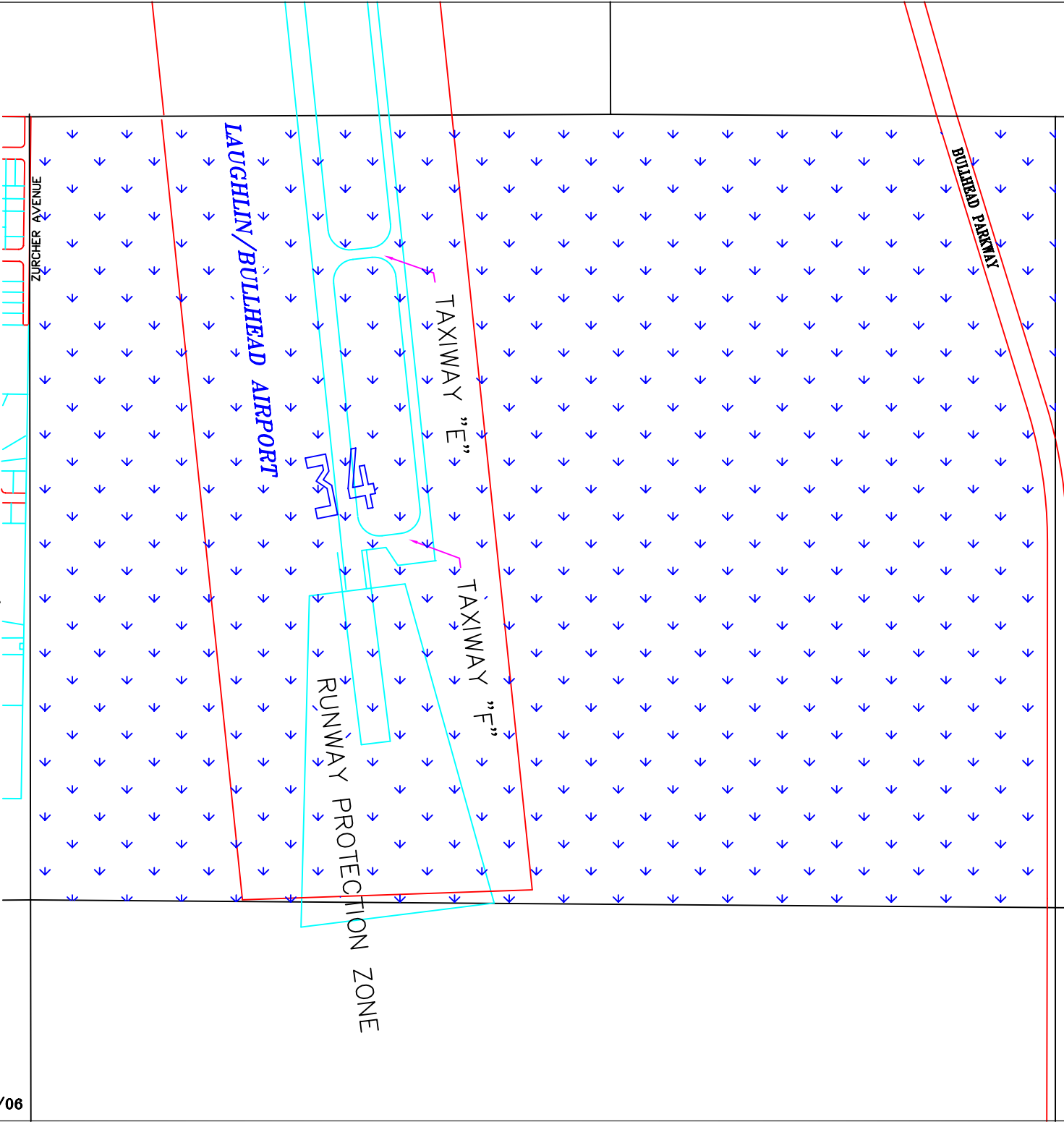
ZONING MAP LEGEND

REFERENCE: CHAPTER 17.10 ZONES AND BOUNDARIES

- | | | |
|---|--|-----|
|  | - R1L DISTRICT RESIDENTIAL:
SINGLE FAMILY LIMITED | D-6 |
|  | - R1S DISTRICT RESIDENTIAL:
SINGLE FAMILY SUBURBAN | D-6 |
|  | - R1FB DISTRICT RESIDENTIAL:
SINGLE FAMILY FACTORY BUILT | D-6 |
|  | - R1MH DISTRICT RESIDENTIAL:
SINGLE FAMILY
MANUFACTURED HOME | D-6 |
|  | - R2MF DISTRICT RESIDENTIAL:
MULTIPLE FAMILY UNITS | D-3 |
|  | - RS DISTRICT RESIDENTIAL
AND SERVICES | D-3 |
|  | - C1 DISTRICT COMMERCIAL:
NEIGHBORHOOD SALES AND SERVICES | D-9 |
|  | - C2 DISTRICT COMMERCIAL:
GENERAL SALES AND SERVICES | D-9 |
|  | - C3 DISTRICT COMMERCIAL:
MINOR INDUSTRIAL | D-9 |
|  | - M1 DISTRICT INDUSTRIAL:
GENERAL LIMITED | D-9 |
|  | - M2 DISTRICT INDUSTRIAL: HEAVY | D-9 |
|  | - P1 DISTRICT PARKING | |
|  | - PL DISTRICT PUBLIC LANDS | |
|  | - PAD DISTRICT PLANNED
AREA DEVELOPMENT | |
|  | - RP DISTRICT RESIDENTIAL PARK | |
|  | - GC DISTRICT GOLF COURSE | |

DENSITY*

* Density district unless otherwise noted. See a Planner for more information.



















MAPS PUBLISHED BY THE CITY OF BULLHEAD CITY ARE PROVIDED TO ASSIST IN RELATING GEOGRAPHIC FEATURES BASED ON ASSESSOR MAPS, PARCEL MAPS AND FINAL PLATS CURRENTLY AVAILABLE. THIS PRODUCT IS BEING PRESENTED ON AN "AS-IS" BASIS FOR GRAPHICAL PRESENTATION ONLY. THE CITY OF BULLHEAD CITY ASSUMES NO LIABILITY FOR DAMAGES ARISING FROM ERRORS OR OMISSIONS.

Revised 1/13/06

DATE: APRIL 10, 1998 DRAWN BY: JIM FILE NAME: C:\PARCH\BASE\0720921.DWG
REVISIONS: UPDATED: JUNE 1998
BULLHEAD CITY COMMUNITY DEVELOPMENT DEPARTMENT BULLHEAD CITY, ARIZONA 86442
PHONE (602) 763-0123
ZONING MAP SECTION 6, T.20N., R.21W.
43

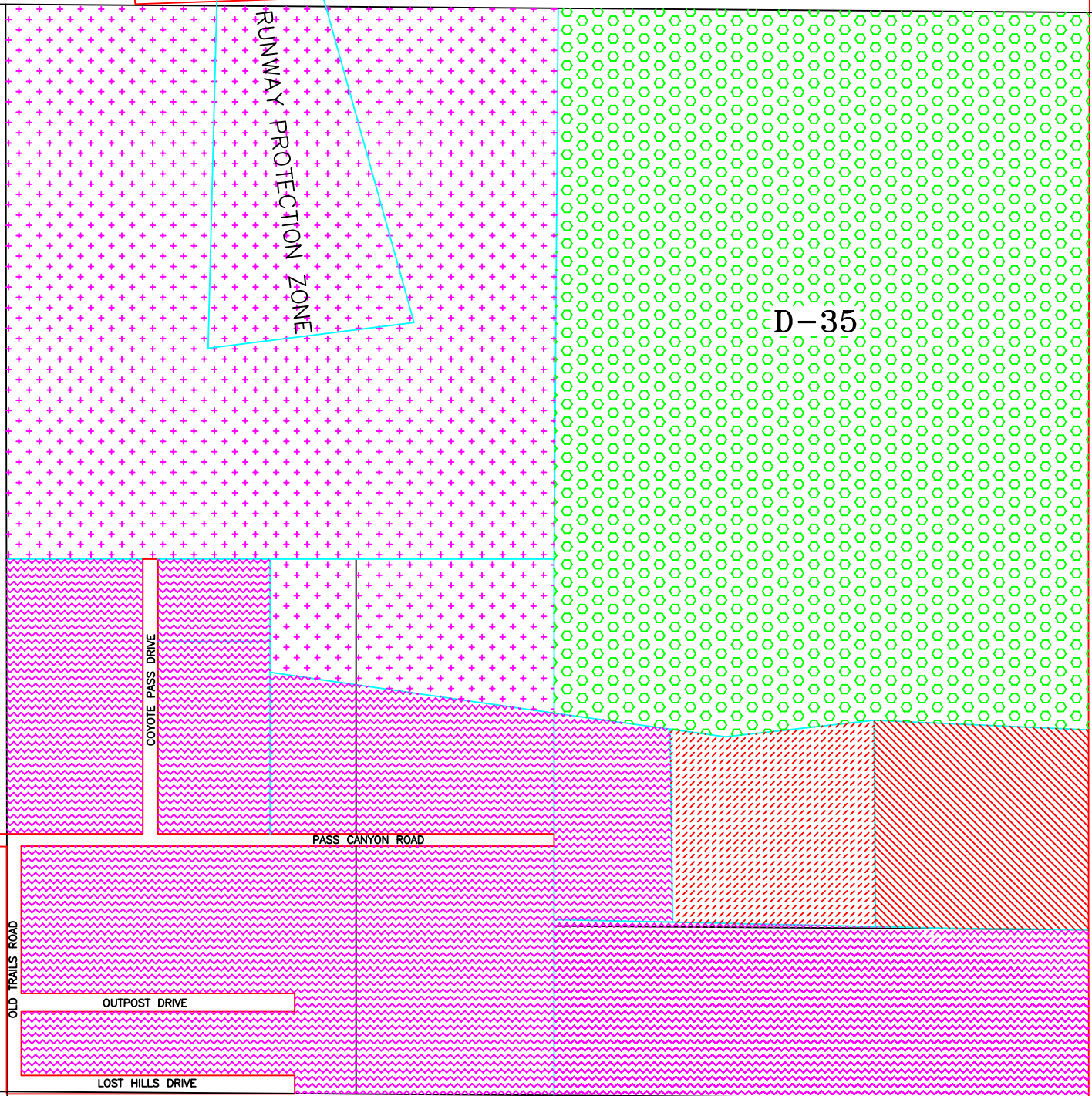
ZONING MAP LEGEND

REFERENCE: CHAPTER 17.10 ZONES AND BOUNDARIES

- | | | |
|---|--|-----|
|  | - R1L DISTRICT RESIDENTIAL:
SINGLE FAMILY LIMITED | D-6 |
|  | - R1S DISTRICT RESIDENTIAL:
SINGLE FAMILY SUBURBAN | D-6 |
|  | - R1FB DISTRICT RESIDENTIAL:
SINGLE FAMILY FACTORY BUILT | D-6 |
|  | - R1MH DISTRICT RESIDENTIAL:
SINGLE FAMILY
MANUFACTURED HOME | D-6 |
|  | - R2MF DISTRICT RESIDENTIAL:
MULTIPLE FAMILY UNITS | D-3 |
|  | - RS DISTRICT RESIDENTIAL
AND SERVICES | D-3 |
|  | - C1 DISTRICT COMMERCIAL:
NEIGHBORHOOD SALES AND SERVICES | D-9 |
|  | - C2 DISTRICT COMMERCIAL:
GENERAL SALES AND SERVICES | D-9 |
|  | - C3 DISTRICT COMMERCIAL:
MINOR INDUSTRIAL | D-9 |
|  | - M1 DISTRICT INDUSTRIAL:
GENERAL LIMITED | D-9 |
|  | - M2 DISTRICT INDUSTRIAL: HEAVY | D-9 |
|  | - P1 DISTRICT PARKING | |
|  | - PL DISTRICT PUBLIC LANDS | |
|  | - PAD DISTRICT PLANNED
AREA DEVELOPMENT | |
|  | - RP DISTRICT RESIDENTIAL PARK | |
|  | - GC DISTRICT GOLF COURSE | |

DENSITY*

* Density district unless otherwise noted. See a Planner for more information.



















MAPS PUBLISHED BY THE CITY OF BULLHEAD CITY ARE PROVIDED TO ASSIST IN RELATING GEOGRAPHIC FEATURES BASED ON ASSESSOR MAPS, PARCEL MAPS AND FINAL PLATS CURRENTLY AVAILABLE. THIS PRODUCT IS BEING PRESENTED ON AN "AS-IS" BASIS FOR GRAPHICAL PRESENTATION ONLY. THE CITY OF BULLHEAD CITY ASSUMES NO LIABILITY FOR DAMAGES ARISING FROM ERRORS OR OMISSIONS.

Revised 1/13/06

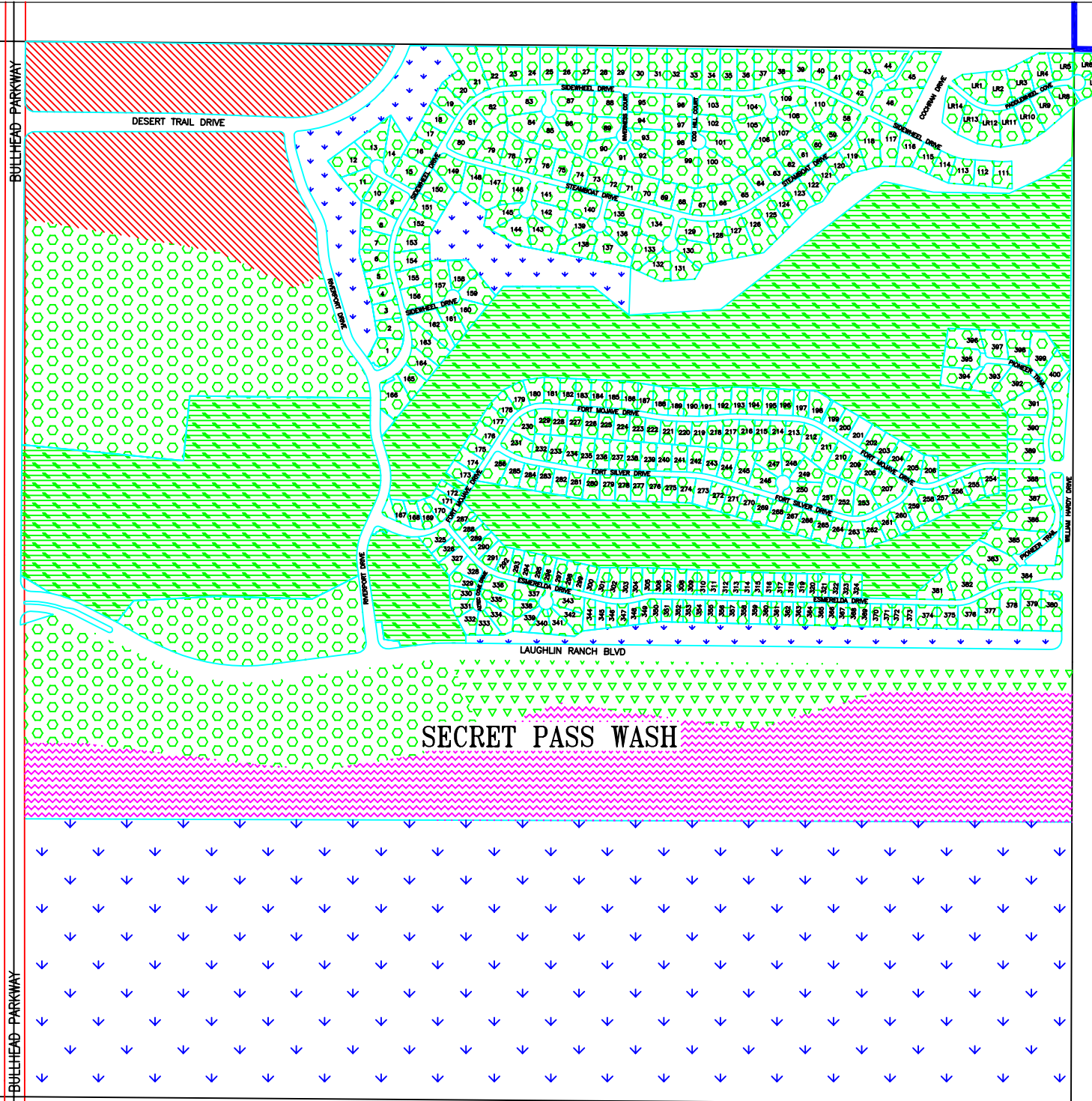
ZONING MAP LEGEND

REFERENCE: CHAPTER 17.10 ZONES AND BOUNDARIES

-  - R1L DISTRICT RESIDENTIAL: SINGLE FAMILY LIMITED D-6
-  - R1S DISTRICT RESIDENTIAL: SINGLE FAMILY SUBURBAN D-6
-  - R1FB DISTRICT RESIDENTIAL: SINGLE FAMILY FACTORY BUILT D-6
-  - R1MH DISTRICT RESIDENTIAL: SINGLE FAMILY MANUFACTURED HOME D-6
-  - R2MF DISTRICT RESIDENTIAL: MULTIPLE FAMILY UNITS D-3
-  - RS DISTRICT RESIDENTIAL AND SERVICES D-3
-  - C1 DISTRICT COMMERCIAL: NEIGHBORHOOD SALES AND SERVICES D-9
-  - C2 DISTRICT COMMERCIAL: GENERAL SALES AND SERVICES D-9
-  - C3 DISTRICT COMMERCIAL: MINOR INDUSTRIAL D-9
-  - M1 DISTRICT INDUSTRIAL: GENERAL LIMITED D-9
-  - M2 DISTRICT INDUSTRIAL: HEAVY D-9
-  - P1 DISTRICT PARKING
-  - PL DISTRICT PUBLIC LANDS
-  - PAD DISTRICT PLANNED AREA DEVELOPMENT
-  - RP DISTRICT RESIDENTIAL PARK
-  - GC DISTRICT GOLF COURSE

DENSITY*

* Density district unless otherwise noted. See a Planner for more information.



MAPS PUBLISHED BY THE CITY OF BULLHEAD CITY ARE PROVIDED TO ASSIST IN RELATING GEOGRAPHIC FEATURES BASED ON ASSESSOR MAPS, PARCEL MAPS AND FINAL PLATS CURRENTLY AVAILABLE. THIS PRODUCT IS BEING PRESENTED ON AN "AS-IS" BASIS FOR GRAPHICAL PRESENTATION ONLY. THE CITY OF BULLHEAD CITY ASSUMES NO LIABILITY FOR DAMAGES ARISING FROM ERRORS OR OMISSIONS.

Revised 1/13/06

DATE: APRIL 10, 1998
 DRAWN BY: JAL
 CHECKED BY: JAL
 FILE NAME: C:\P\B\BASE\B20R21.DWG

REVISIONS:
 UPDATED: JUNE 1998

BULLHEAD CITY
 COMMUNITY DEVELOPMENT DEPARTMENT
 BULLHEAD CITY, ARIZONA 86442

















ZONING MAP
 SECTION 8, T.20N., R.21W.

PHONE (602) 763-0123

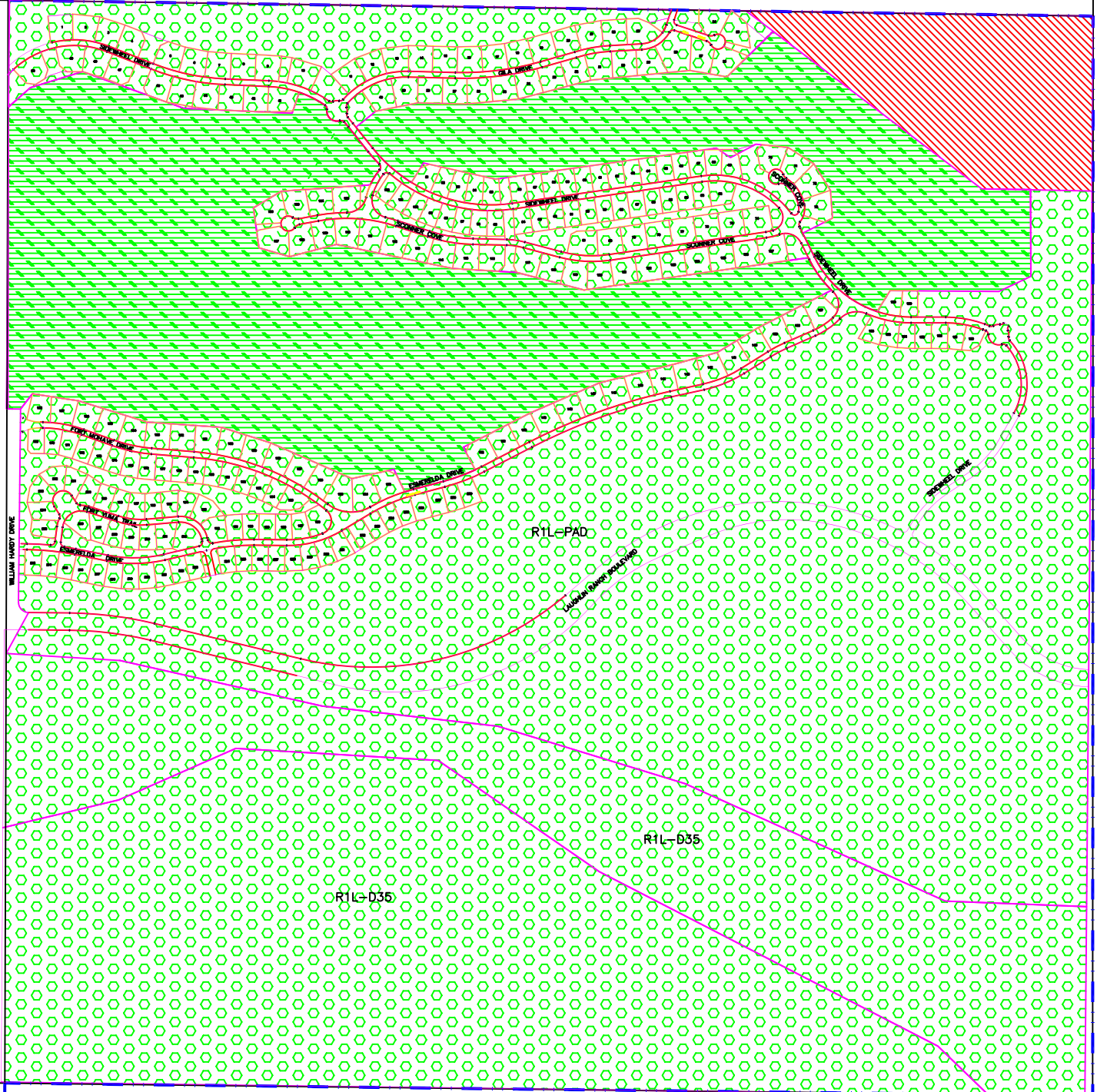
45

ZONING MAP LEGEND

REFERENCE: CHAPTER 17.10 ZONES AND BOUNDARIES

- | | | |
|--|--|-----------------|
|  | - R1L DISTRICT RESIDENTIAL:
SINGLE FAMILY LIMITED | DENSITY*
D-6 |
|  | - R1S DISTRICT RESIDENTIAL:
SINGLE FAMILY SUBURBAN | D-6 |
|  | - R1FB DISTRICT RESIDENTIAL:
SINGLE FAMILY FACTORY BUILT | D-6 |
|  | - R1MH DISTRICT RESIDENTIAL:
SINGLE FAMILY
MANUFACTURED HOME | D-6 |
|  | - R2MF DISTRICT RESIDENTIAL:
MULTIPLE FAMILY UNITS | D-3 |
|  | - RS DISTRICT RESIDENTIAL
AND SERVICES | D-3 |
|  | - C1 DISTRICT COMMERCIAL:
NEIGHBORHOOD SALES AND SERVICES | D-9 |
|  | - C2 DISTRICT COMMERCIAL:
GENERAL SALES AND SERVICES | D-9 |
|  | - C3 DISTRICT COMMERCIAL:
MINOR INDUSTRIAL | D-9 |
|  | - M1 DISTRICT INDUSTRIAL:
GENERAL LIMITED | D-9 |
|  | - M2 DISTRICT INDUSTRIAL: HEAVY | D-9 |
|  | - P1 DISTRICT PARKING | |
|  | - PL DISTRICT PUBLIC LANDS | |
|  | - PAD DISTRICT PLANNED
AREA DEVELOPMENT | |
|  | - RP DISTRICT RESIDENTIAL PARK | |
|  | - GC DISTRICT GOLF COURSE | |

* Density district unless otherwise noted. See a Planner for more information.



MAPS PUBLISHED BY THE CITY OF BULLHEAD CITY ARE PROVIDED TO ASSIST IN RELATING GEOGRAPHIC FEATURES BASED ON ASSESSOR MAPS, PARCEL MAPS AND FINAL PLATS CURRENTLY AVAILABLE. THIS PRODUCT IS BEING PRESENTED ON AN "AS-IS" BASIS FOR GRAPHICAL PRESENTATION ONLY. THE CITY OF BULLHEAD CITY ASSUMES NO LIABILITY FOR DAMAGES ARISING FROM ERRORS OR OMISSIONS.

Revised 1/13/06

DATE: APRIL 10, 1998
DRAWN BY: JAL
CHECKED BY: JAL
FILE NAME: C:\P\PROJECT\BASE\17\ZONING1.DWG

REVISIONS:
UPDATED: JUNE 1998

















ZONING MAP
SECTION 9, T.20N., R.21W.



BULLHEAD CITY
DEVELOPMENT DEPARTMENT
COMMUNITY DEVELOPMENT
BULLHEAD CITY, ARIZONA 86442
PHONE (602) 763-0123

ZONING MAP LEGEND

REFERENCE: CHAPTER 17.10 ZONES AND BOUNDARIES


- | | | |
|---|--|-----------------|
|  | - R1L DISTRICT RESIDENTIAL:
SINGLE FAMILY LIMITED | DENSITY*
D-6 |
|  | - R1S DISTRICT RESIDENTIAL:
SINGLE FAMILY SUBURBAN | D-6 |
|  | - R1FB DISTRICT RESIDENTIAL:
SINGLE FAMILY FACTORY BUILT | D-6 |
|  | - R1MH DISTRICT RESIDENTIAL:
SINGLE FAMILY
MANUFACTURED HOME | D-6 |
|  | - R2MF DISTRICT RESIDENTIAL:
MULTIPLE FAMILY UNITS | D-3 |
|  | - RS DISTRICT RESIDENTIAL
AND SERVICES | D-3 |
|  | - C1 DISTRICT COMMERCIAL:
NEIGHBORHOOD SALES AND SERVICES | D-9 |
|  | - C2 DISTRICT COMMERCIAL:
GENERAL SALES AND SERVICES | D-9 |
|  | - C3 DISTRICT COMMERCIAL:
MINOR INDUSTRIAL | D-9 |
|  | - M1 DISTRICT INDUSTRIAL:
GENERAL LIMITED | D-9 |
|  | - M2 DISTRICT INDUSTRIAL: HEAVY | D-9 |
|  | - P1 DISTRICT PARKING | |
|  | - PL DISTRICT PUBLIC LANDS | |
|  | - PAD DISTRICT PLANNED
AREA DEVELOPMENT | |
|  | - RP DISTRICT RESIDENTIAL PARK | |
|  | - GC DISTRICT GOLF COURSE | |

* Density district unless otherwise noted. See a Planner for more information.



BULLHEAD PARKWAY

BULLHEAD PARKWAY



MAPS PUBLISHED BY THE CITY OF BULLHEAD CITY ARE PROVIDED TO ASSIST IN RELATING GEOGRAPHIC FEATURES BASED ON ASSESSOR MAPS, PARCEL MAPS AND FINAL PLATS CURRENTLY AVAILABLE. THIS PRODUCT IS BEING PRESENTED ON AN "AS-IS" BASIS FOR GRAPHICAL PRESENTATION ONLY. THE CITY OF BULLHEAD CITY ASSUMES NO LIABILITY FOR DAMAGES ARISING FROM ERRORS OR OMISSIONS.

Revised 1/13/06

DATE: APRIL 10, 1998
DRAWN BY: JIM
CHECKED BY: JIM
FILE NAME: C:\PARKER\BASE\17202R1.DWG

REVISIONS:
UPDATED: JUNE 1998

















ZONING MAP
SECTION 17, T.20N., R.21W.



BULLHEAD CITY
COMMUNITY DEVELOPMENT DEPARTMENT
BULLHEAD CITY, ARIZONA 86442
PHONE (602) 763-0123

ZONING MAP LEGEND

REFERENCE: CHAPTER 17.10 ZONES AND BOUNDARIES

-  - R1L DISTRICT RESIDENTIAL: SINGLE FAMILY LIMITED
-  - R1S DISTRICT RESIDENTIAL: SINGLE FAMILY SUBURBAN
-  - R1FB DISTRICT RESIDENTIAL: SINGLE FAMILY FACTORY BUILT
-  - R1MH DISTRICT RESIDENTIAL: SINGLE FAMILY MANUFACTURED HOME
-  - R2MF DISTRICT RESIDENTIAL: MULTIPLE FAMILY UNITS
-  - RS DISTRICT RESIDENTIAL AND SERVICES
-  - C1 DISTRICT COMMERCIAL: NEIGHBORHOOD SALES AND SERVICES
-  - C2 DISTRICT COMMERCIAL: GENERAL SALES AND SERVICES
-  - C3 DISTRICT COMMERCIAL: MINOR INDUSTRIAL
-  - M1 DISTRICT INDUSTRIAL: GENERAL LIMITED
-  - M2 DISTRICT INDUSTRIAL: HEAVY
-  - P1 DISTRICT PARKING
-  - PL DISTRICT PUBLIC LANDS
-  - PAD DISTRICT PLANNED AREA DEVELOPMENT
-  - RP DISTRICT RESIDENTIAL PARK
-  - GC DISTRICT GOLF COURSE

DENSITY*

D-6

D-6

D-6

D-6

D-3

D-3

D-9

D-9

D-9

D-9

D-9

D-9

D-9


D-9

D-9

D-9

* Density district unless otherwise noted. See a Planner for more information.

LOST HILLS DRIVE



MAPS PUBLISHED BY THE CITY OF BULLHEAD CITY ARE PROVIDED TO ASSIST IN RELATING GEOGRAPHIC FEATURES BASED ON ASSESSOR MAPS, PARCEL MAPS AND FINAL PLATS CURRENTLY AVAILABLE. THIS PRODUCT IS BEING PRESENTED ON AN "AS-IS" BASIS FOR GRAPHICAL PRESENTATION ONLY. THE CITY OF BULLHEAD CITY ASSUMES NO LIABILITY FOR DAMAGES ARISING FROM ERRORS OR OMISSIONS.

Revised 1/13/06


BULLHEAD PARKWAY

BULLHEAD PARKWAY

BULLHEAD PARKWAY

















BULLHEAD PARKWAY

BULLHEAD PARKWAY

<p>ZONING MAP SECTION 16, T.20N., R.21W.</p>	
<p>REASONS: DATE: APRIL 10, 1998 DRAWN BY: JAL CHECKED BY: JAL FILE NAME: CV-PARCEL BASE V10/PARCEL.DWG</p>	<p>COMMUNITY DEVELOPMENT DEPARTMENT BULLHEAD CITY, ARIZONA 86442 PHONE (602) 763-0123</p>
48	

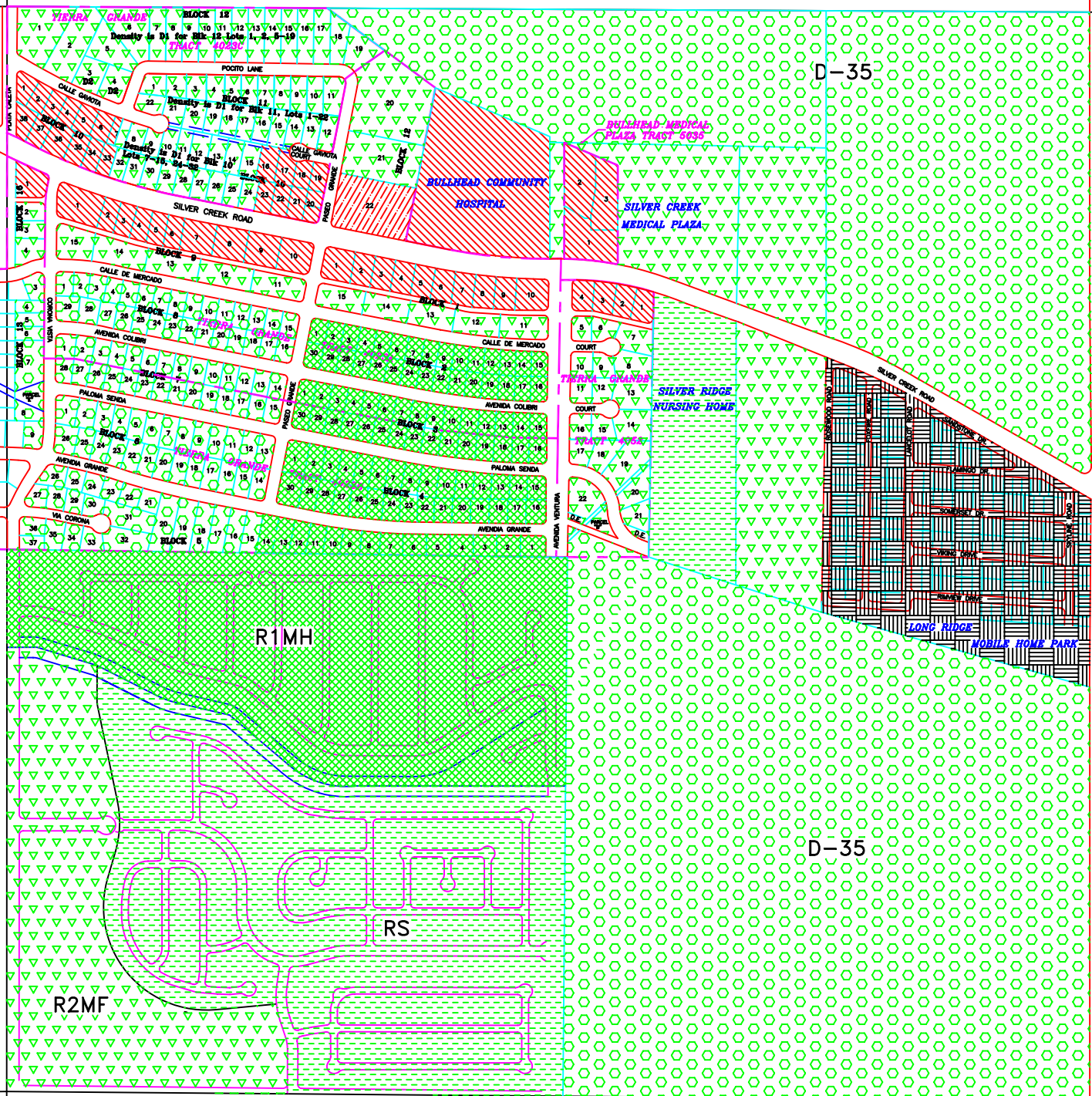
ZONING MAP LEGEND

REFERENCE: CHAPTER 17.10 ZONES AND BOUNDARIES

-  - R1L DISTRICT RESIDENTIAL: SINGLE FAMILY LIMITED D-6
-  - R1S DISTRICT RESIDENTIAL: SINGLE FAMILY SUBURBAN D-6
-  - R1FB DISTRICT RESIDENTIAL: SINGLE FAMILY FACTORY BUILT D-6
-  - R1MH DISTRICT RESIDENTIAL: SINGLE FAMILY MANUFACTURED HOME D-6
-  - R2MF DISTRICT RESIDENTIAL: MULTIPLE FAMILY UNITS D-3
-  - RS DISTRICT RESIDENTIAL AND SERVICES D-3
-  - C1 DISTRICT COMMERCIAL: NEIGHBORHOOD SALES AND SERVICES D-9
-  - C2 DISTRICT COMMERCIAL: GENERAL SALES AND SERVICES D-9
-  - C3 DISTRICT COMMERCIAL: MINOR INDUSTRIAL D-9
-  - M1 DISTRICT INDUSTRIAL: GENERAL LIMITED D-9
-  - M2 DISTRICT INDUSTRIAL: HEAVY D-9
-  - P1 DISTRICT PARKING
-  - PL DISTRICT PUBLIC LANDS
-  - PAD DISTRICT PLANNED AREA DEVELOPMENT
-  - RP DISTRICT RESIDENTIAL PARK
-  - GC DISTRICT GOLF COURSE

DENSITY*

* Density district unless otherwise noted. See a Planner for more information.



MAPS PUBLISHED BY THE CITY OF BULLHEAD CITY ARE PROVIDED TO ASSIST IN RELATING GEOGRAPHIC FEATURES BASED ON ASSESSOR MAPS, PARCEL MAPS AND FINAL PLATS CURRENTLY AVAILABLE. THIS PRODUCT IS BEING PRESENTED ON AN "AS-IS" BASIS FOR GRAPHICAL PRESENTATION ONLY. THE CITY OF BULLHEAD CITY ASSUMES NO LIABILITY FOR DAMAGES ARISING FROM ERRORS OR OMISSIONS.

Revised 1/13/06

DATE: APPROVED: JANUARY 31, 1995
 DRAWN BY: JIM BOYD
 FILE NAME: C:\MAPS\BASK\BASKZP0206.DWG

REVISIONS:
 UPDATED: JUNE 1998

















ZONING MAP
 SECTION 19, T.20N., R.21W.



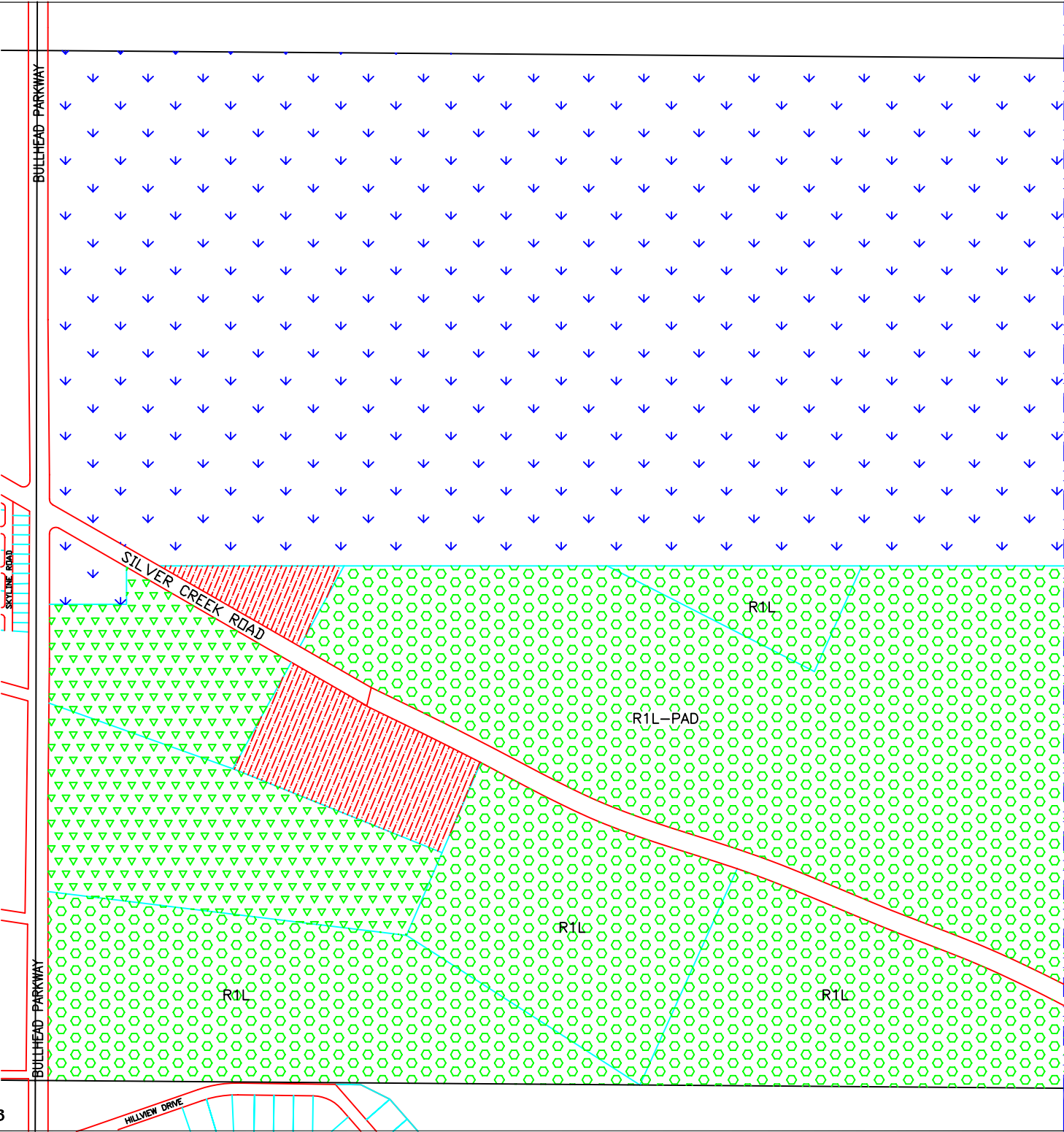
BULLHEAD CITY
 DEVELOPMENT DEPARTMENT
 COMMUNITY DEVELOPMENT
 BULLHEAD CITY, ARIZONA 86442
 PHONE (602) 763-0123

ZONING MAP LEGEND

REFERENCE: CHAPTER 17.10 ZONES AND BOUNDARIES


- | | | |
|--|--|-----------------|
|  | - R1L DISTRICT RESIDENTIAL:
SINGLE FAMILY LIMITED | DENSITY*
D-6 |
|  | - R1S DISTRICT RESIDENTIAL:
SINGLE FAMILY SUBURBAN | D-6 |
|  | - R1FB DISTRICT RESIDENTIAL:
SINGLE FAMILY FACTORY BUILT | D-6 |
|  | - R1MH DISTRICT RESIDENTIAL:
SINGLE FAMILY
MANUFACTURED HOME | D-6 |
|  | - R2MF DISTRICT RESIDENTIAL:
MULTIPLE FAMILY UNITS | D-3 |
|  | - RS DISTRICT RESIDENTIAL
AND SERVICES | D-3 |
|  | - C1 DISTRICT COMMERCIAL:
NEIGHBORHOOD SALES AND SERVICES | D-9 |
|  | - C2 DISTRICT COMMERCIAL:
GENERAL SALES AND SERVICES | D-9 |
|  | - C3 DISTRICT COMMERCIAL:
MINOR INDUSTRIAL | D-9 |
|  | - M1 DISTRICT INDUSTRIAL:
GENERAL LIMITED | D-9 |
|  | - M2 DISTRICT INDUSTRIAL: HEAVY | D-9 |
|  | - P1 DISTRICT PARKING | |
|  | - PL DISTRICT PUBLIC LANDS | |
|  | - PAD DISTRICT PLANNED
AREA DEVELOPMENT | |
|  | - RP DISTRICT RESIDENTIAL PARK | |
|  | - GC DISTRICT GOLF COURSE | |

* Density district unless otherwise noted. See a Planner for more information.



















MAPS PUBLISHED BY THE CITY OF BULLHEAD CITY ARE PROVIDED TO ASSIST IN RELATING GEOGRAPHIC FEATURES BASED ON ASSESSOR MAPS, PARCEL MAPS AND FINAL PLATS CURRENTLY AVAILABLE. THIS PRODUCT IS BEING PRESENTED ON AN "AS-IS" BASIS FOR GRAPHICAL PRESENTATION ONLY. THE CITY OF BULLHEAD CITY ASSUMES NO LIABILITY FOR DAMAGES ARISING FROM ERRORS OR OMISSIONS.

Revised 1/13/06

DATE: APRIL 10, 1998
DRAWN BY: JAL
CHECKED BY: JAL
FILE NAME: C:\PAREL\BASE\2011R22.DWG
REVISIONS: JUNE 1998
ZONING MAP
SECTION 20, T.20N., R.21W.

BULLHEAD CITY COMMUNITY DEVELOPMENT DEPARTMENT BULLHEAD CITY, ARIZONA 86442
PHONE (602) 763-0123
50

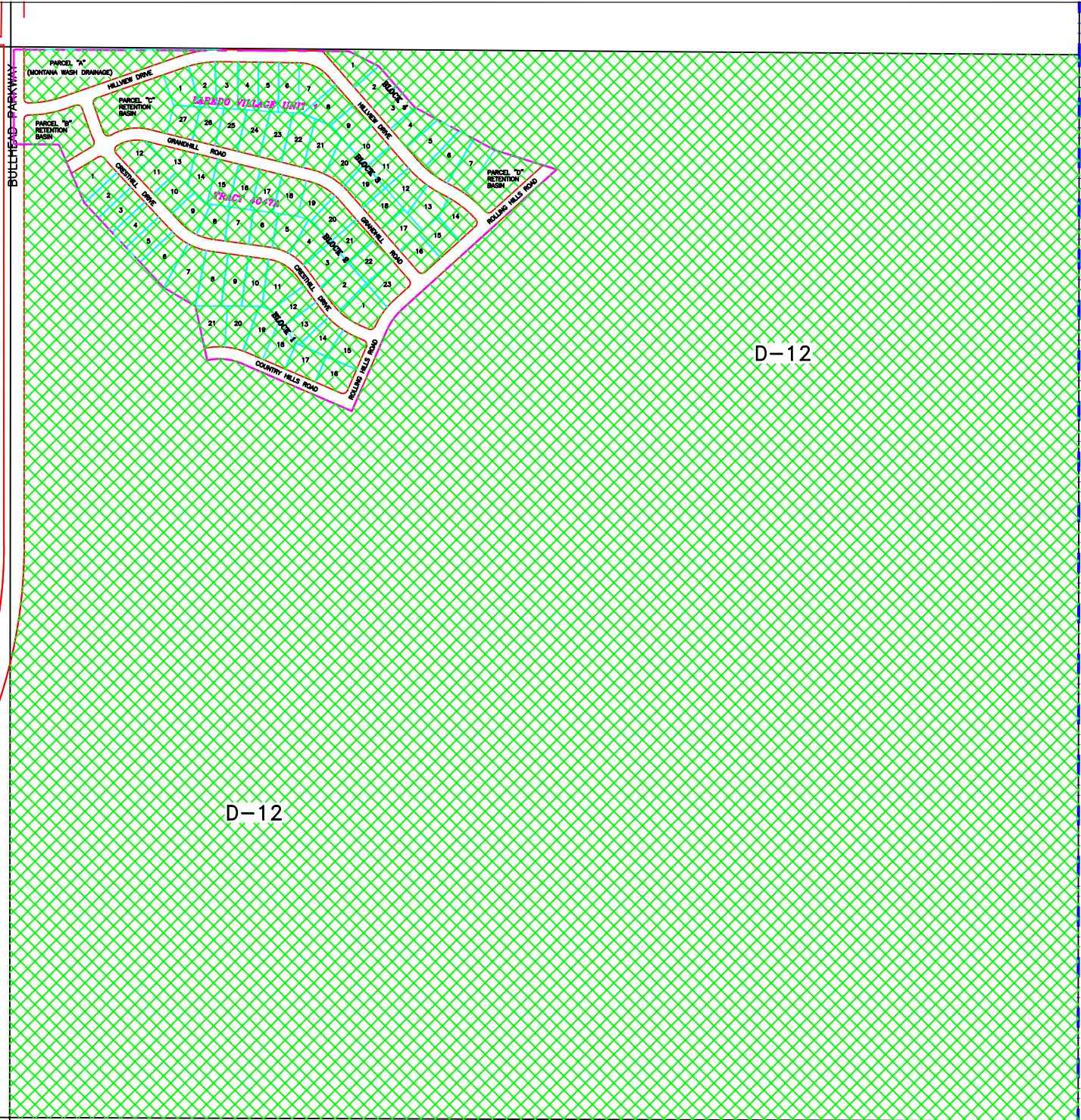
ZONING MAP LEGEND

REFERENCE: CHAPTER 17.10 ZONES AND BOUNDARIES

-  - R1L DISTRICT RESIDENTIAL: SINGLE FAMILY LIMITED D-6
-  - R1S DISTRICT RESIDENTIAL: SINGLE FAMILY SUBURBAN D-6
-  - R1FB DISTRICT RESIDENTIAL: SINGLE FAMILY FACTORY BUILT D-6
-  - R1MH DISTRICT RESIDENTIAL: SINGLE FAMILY MANUFACTURED HOME D-6
-  - R2MF DISTRICT RESIDENTIAL: MULTIPLE FAMILY UNITS D-3
-  - RS DISTRICT RESIDENTIAL AND SERVICES D-3
-  - C1 DISTRICT COMMERCIAL: NEIGHBORHOOD SALES AND SERVICES D-9
-  - C2 DISTRICT COMMERCIAL: GENERAL SALES AND SERVICES D-9
-  - C3 DISTRICT COMMERCIAL: MINOR INDUSTRIAL D-9
-  - M1 DISTRICT INDUSTRIAL: GENERAL LIMITED D-9
-  - M2 DISTRICT INDUSTRIAL: HEAVY D-9
-  - P1 DISTRICT PARKING
-  - PL DISTRICT PUBLIC LANDS
-  - PAD DISTRICT PLANNED AREA DEVELOPMENT
-  - RP DISTRICT RESIDENTIAL PARK
-  - GC DISTRICT GOLF COURSE

DENSITY*

* Density district unless otherwise noted. See a Planner for more information.



















MAPS PUBLISHED BY THE CITY OF BULLHEAD CITY ARE PROVIDED TO ASSIST IN RELATING GEOGRAPHIC FEATURES BASED ON ASSESSOR MAPS, PARCEL MAPS AND FINAL PLATS CURRENTLY AVAILABLE. THIS PRODUCT IS BEING PRESENTED ON AN "AS-IS" BASIS FOR GRAPHICAL PRESENTATION ONLY. THE CITY OF BULLHEAD CITY ASSUMES NO LIABILITY FOR DAMAGES ARISING FROM ERRORS OR OMISSIONS.

Revised 1/13/06

ZONING MAP LEGEND

REFERENCE: CHAPTER 17.10 ZONES AND BOUNDARIES

-  - R1L DISTRICT RESIDENTIAL: SINGLE FAMILY LIMITED
-  - R1S DISTRICT RESIDENTIAL: SINGLE FAMILY SUBURBAN
-  - R1FB DISTRICT RESIDENTIAL: SINGLE FAMILY FACTORY BUILT
-  - R1MH DISTRICT RESIDENTIAL: SINGLE FAMILY MANUFACTURED HOME
-  - R2MF DISTRICT RESIDENTIAL: MULTIPLE FAMILY UNITS
-  - RS DISTRICT RESIDENTIAL AND SERVICES
-  - C1 DISTRICT COMMERCIAL: NEIGHBORHOOD SALES AND SERVICES
-  - C2 DISTRICT COMMERCIAL: GENERAL SALES AND SERVICES
-  - C3 DISTRICT COMMERCIAL: MINOR INDUSTRIAL
-  - M1 DISTRICT INDUSTRIAL: GENERAL LIMITED
-  - M2 DISTRICT INDUSTRIAL: HEAVY
-  - P1 DISTRICT PARKING
-  - PL DISTRICT PUBLIC LANDS
-  - PAD DISTRICT PLANNED AREA DEVELOPMENT
-  - RP DISTRICT RESIDENTIAL PARK
-  - GC DISTRICT GOLF COURSE

DENSITY*

D-6

D-6

D-6

D-6

D-3

D-3

D-9

D-9

D-9

D-9

D-9

D-9

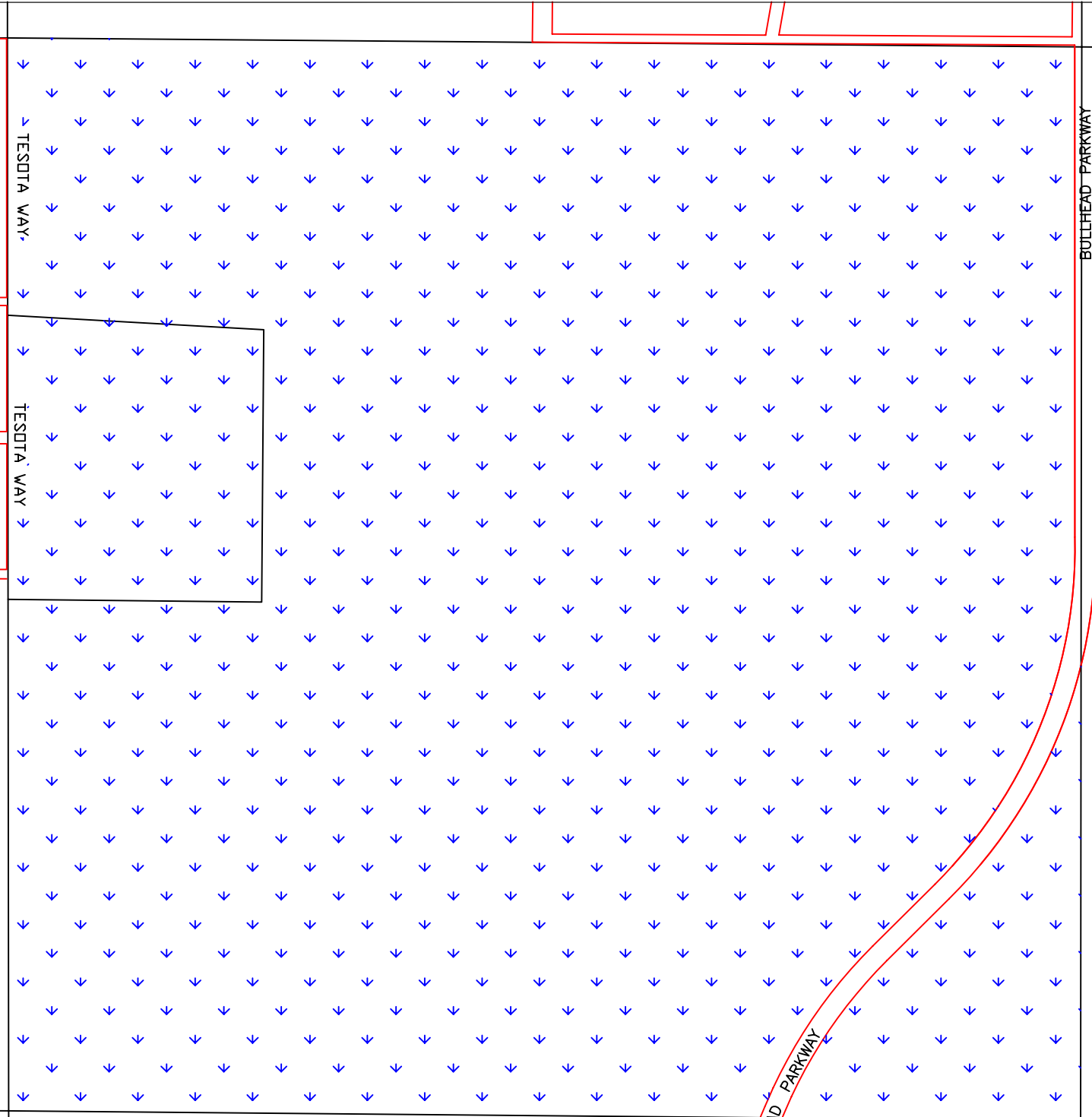
D-9

D-9

D-9

D-9

* Density district unless otherwise noted. See a Planner for more information.



TESOTA WAY


TESOTA WAY

BULLHEAD PARKWAY

BULLHEAD PARKWAY

















MAPS PUBLISHED BY THE CITY OF BULLHEAD CITY ARE PROVIDED TO ASSIST IN RELATING GEOGRAPHIC FEATURES BASED ON ASSESSOR MAPS, PARCEL MAPS AND FINAL PLATS CURRENTLY AVAILABLE. THIS PRODUCT IS BEING PRESENTED ON AN "AS-IS" BASIS FOR GRAPHICAL PRESENTATION ONLY. THE CITY OF BULLHEAD CITY ASSUMES NO LIABILITY FOR DAMAGES ARISING FROM ERRORS OR OMISSIONS.

Revised 1/13/06

<p>ZONING MAP SECTION 30, T.20N., R.21W.</p>	<p>DATE: APRIL 10, 1998 DRAWN BY: TAI FILE NAME: CVZONELBASE_V01P02Z.DWG</p>
<p>REVISIONS: UPDATED: JUNE 1998</p>	
	
<p>BULLHEAD CITY COMMUNITY DEVELOPMENT DEPARTMENT BULLHEAD CITY, ARIZONA 86442</p>	
<p>PHONE (602) 763-0123</p>	
<p>52</p>	

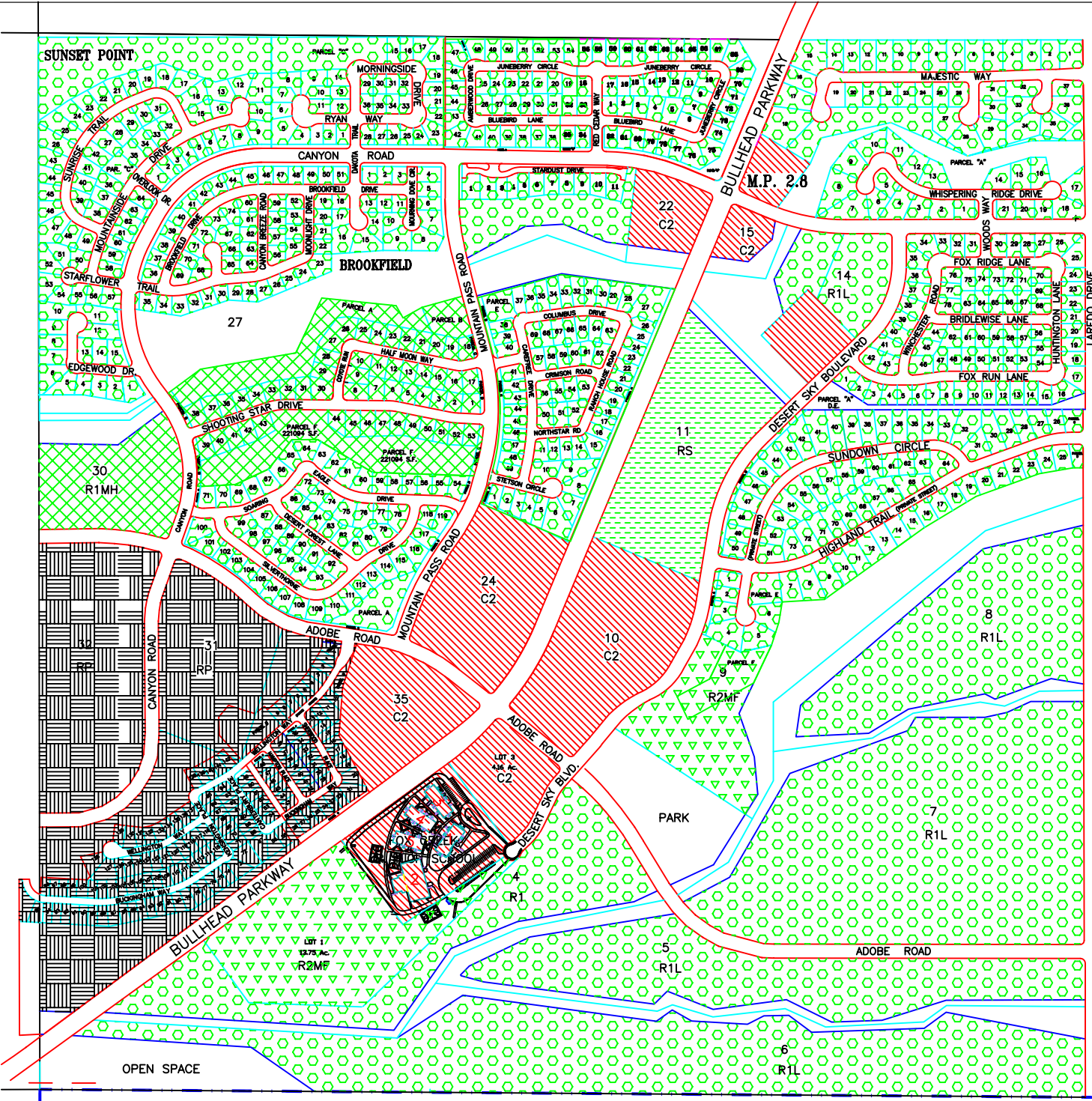
ZONING MAP LEGEND

REFERENCE: CHAPTER 17.10 ZONES AND BOUNDARIES

- | | | |
|---|---|-----|
|  | - R1L DISTRICT RESIDENTIAL:
SINGLE FAMILY LIMITED | D-6 |
|  | - R1S DISTRICT RESIDENTIAL:
SINGLE FAMILY SUBURBAN | D-6 |
|  | - R1FB DISTRICT RESIDENTIAL:
SINGLE FAMILY FACTORY BUILT | D-6 |
|  | - R1MH DISTRICT RESIDENTIAL:
SINGLE FAMILY MANUFACTURED HOME | D-6 |
|  | - R2MF DISTRICT RESIDENTIAL:
MULTIPLE FAMILY UNITS | D-3 |
|  | - RS DISTRICT RESIDENTIAL
AND SERVICES | D-3 |
|  | - C1 DISTRICT COMMERCIAL:
NEIGHBORHOOD SALES AND SERVICES | D-9 |
|  | - C2 DISTRICT COMMERCIAL:
GENERAL SALES AND SERVICES | D-9 |
|  | - C3 DISTRICT COMMERCIAL:
MINOR INDUSTRIAL | D-9 |
|  | - M1 DISTRICT INDUSTRIAL:
GENERAL LIMITED | D-9 |
|  | - M2 DISTRICT INDUSTRIAL: HEAVY | D-9 |
|  | - P1 DISTRICT PARKING | |
|  | - PL DISTRICT PUBLIC LANDS | |
|  | - PAD DISTRICT PLANNED
AREA DEVELOPMENT | |
|  | - RP DISTRICT RESIDENTIAL PARK | |
|  | - GC DISTRICT GOLF COURSE | |

DENSITY*

* Density district unless otherwise noted. See a Planner for more information.



MAPS PUBLISHED BY THE CITY OF BULLHEAD CITY ARE PROVIDED TO ASSIST IN RELATING GEOGRAPHIC FEATURES BASED ON ASSESSOR MAPS, PARCEL MAPS AND FINAL PLATS CURRENTLY AVAILABLE. THIS PRODUCT IS BEING PRESENTED ON AN "AS-IS" BASIS FOR GRAPHICAL PRESENTATION ONLY. THE CITY OF BULLHEAD CITY ASSUMES NO LIABILITY FOR DAMAGES ARISING FROM ERRORS OR OMISSIONS.

Revised 3/16/06

DATE: APRIL 10, 1998
DRAWN BY: JIM WALKER
CHECKED BY: JIM WALKER
FILE NAME: C:\P\B\BASE\ZMAP\ZMAP.DWG

REVISIONS:
UPDATED: JUNE 1998

















ZONING MAP
SECTION 31, T.20N., R.21W.



BULLHEAD CITY
DEVELOPMENT DEPARTMENT
COMMUNITY PLANNING & ZONING
BULLHEAD CITY, ARIZONA 86442
PHONE (602) 763-0123


ZONING MAP LEGEND

REFERENCE: CHAPTER 17.10 ZONES AND BOUNDARIES

-  - R1L DISTRICT RESIDENTIAL: SINGLE FAMILY LIMITED D-6
-  - R1S DISTRICT RESIDENTIAL: SINGLE FAMILY SUBURBAN D-6
-  - R1FB DISTRICT RESIDENTIAL: SINGLE FAMILY FACTORY BUILT D-6
-  - R1MH DISTRICT RESIDENTIAL: SINGLE FAMILY MANUFACTURED HOME D-6
-  - R2MF DISTRICT RESIDENTIAL: MULTIPLE FAMILY UNITS D-3
-  - RS DISTRICT RESIDENTIAL AND SERVICES D-3
-  - C1 DISTRICT COMMERCIAL: NEIGHBORHOOD SALES AND SERVICES D-9
-  - C2 DISTRICT COMMERCIAL: GENERAL SALES AND SERVICES D-9
-  - C3 DISTRICT COMMERCIAL: MINOR INDUSTRIAL D-9
-  - M1 DISTRICT INDUSTRIAL: GENERAL LIMITED D-9
-  - M2 DISTRICT INDUSTRIAL: HEAVY D-9
-  - P1 DISTRICT PARKING
-  - PL DISTRICT PUBLIC LANDS
-  - PAD DISTRICT PLANNED AREA DEVELOPMENT
-  - RP DISTRICT RESIDENTIAL PARK
-  - GC DISTRICT GOLF COURSE

DENSITY*

* Density district unless otherwise noted. See a Planner for more information.



MAPS PUBLISHED BY THE CITY OF BULLHEAD CITY ARE PROVIDED TO ASSIST IN RELATING GEOGRAPHIC FEATURES BASED ON ASSESSOR MAPS, PARCEL MAPS AND FINAL PLATS CURRENTLY AVAILABLE. THIS PRODUCT IS BEING PRESENTED ON AN "AS-IS" BASIS FOR GRAPHICAL PRESENTATION ONLY. THE CITY OF BULLHEAD CITY ASSUMES NO LIABILITY FOR DAMAGES ARISING FROM ERRORS OR OMISSIONS.

Revised 1/13/06